



Project Information

Prepared By: Steve Kaufman

Project Name: E911

Sensor Info: na

Sensor Resolution: 0.5

Vendor Name: Floodplain

Date of Aquisition: Start: 3/17/2011 Finish: 3/17/2011

Metadata Information

Index File Name: Wilson2010_index.shp

of Polygons: 479

of Matching Images: 479

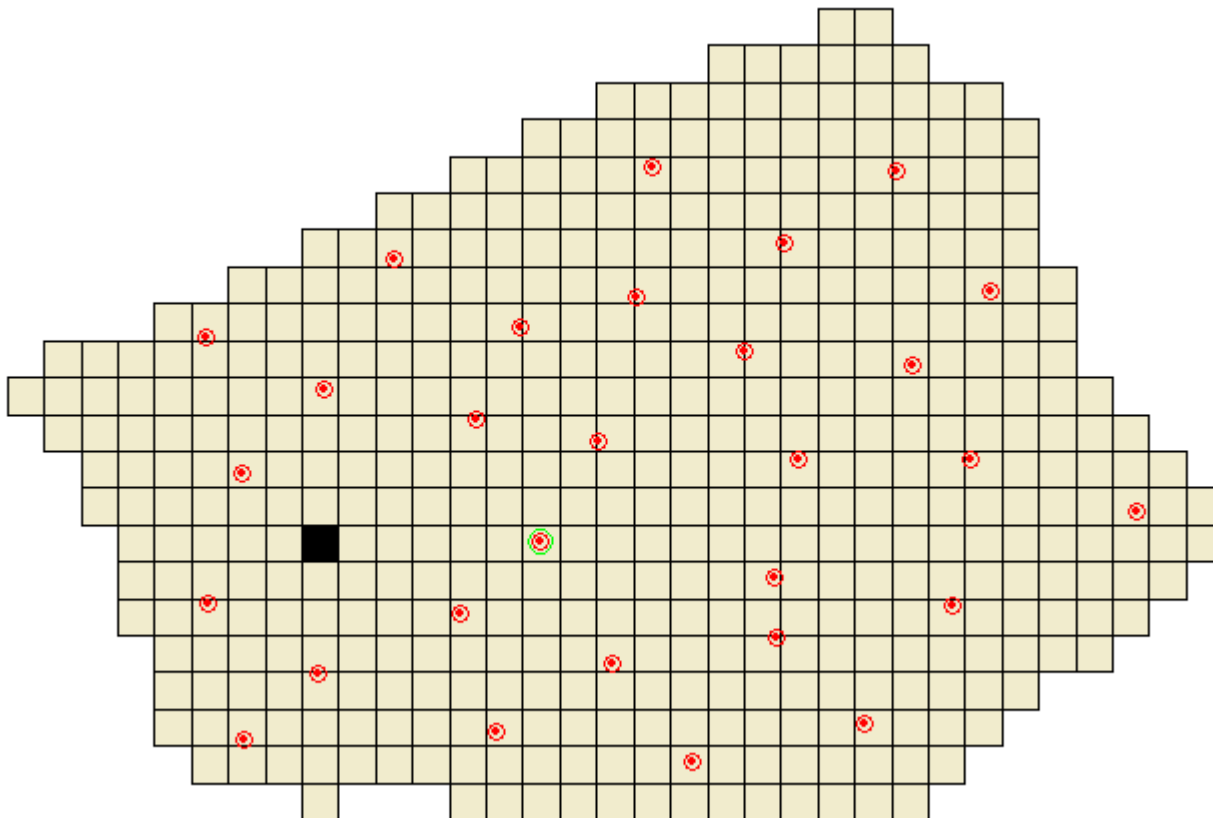
Polygon ID: location

Units: Feet

Threshold: CE90: 5.329

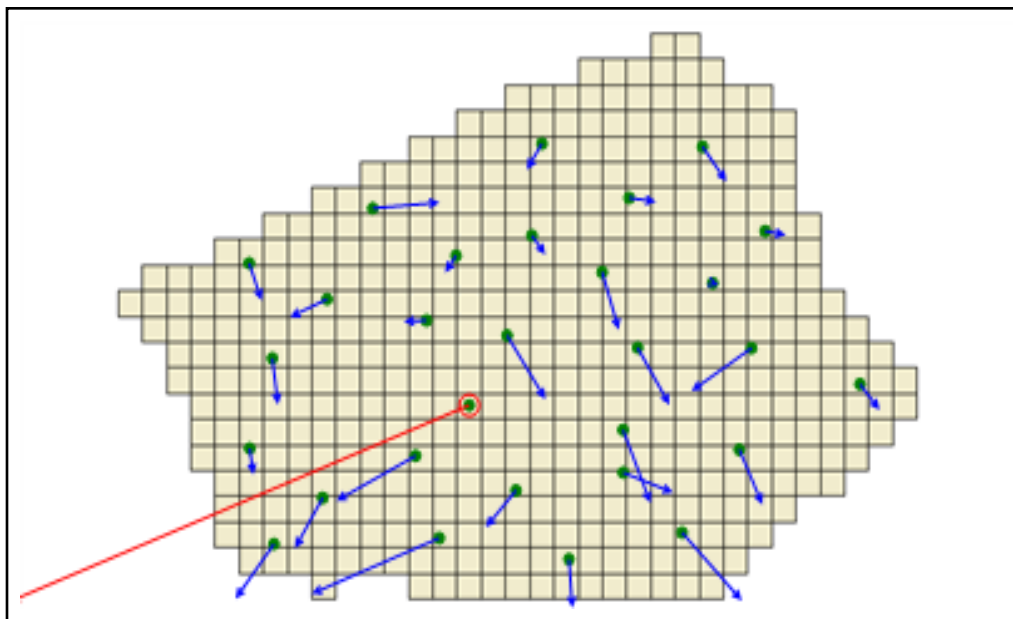
Scaling Used: 1:150

Tiled-Image Area



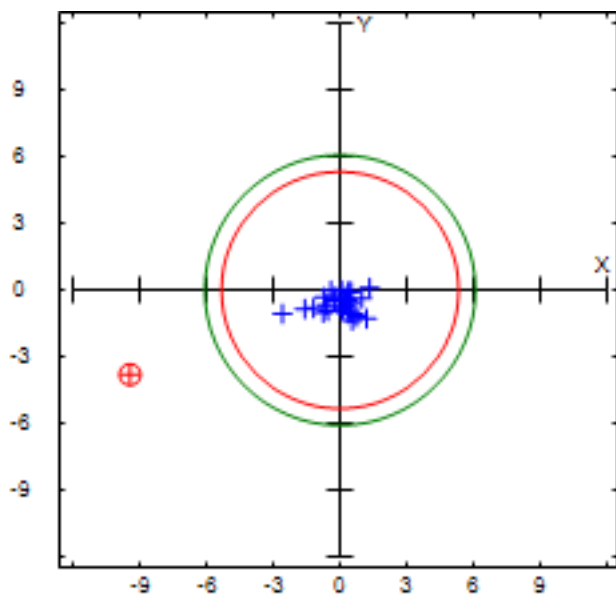


Vector Offset



Scaling Factor: 10000

Circular Error



Error Statistics

Min ΔX :	-9.44	Min ΔY :	-3.798	SX:	3.011
Max ΔX :	1.324	Max ΔY :	0.109	SY:	1.956
Mean ΔX :	-0.332	Mean ΔY :	-0.755	SH:	2.483
Skew ΔX :	-3.973	Skew ΔY :	-2.73		
RmseX:	1.933	RmseY:	1.033	RmseH:	2.191
SRMSE H:	0.461				
CE 90:	5.329	CE 95:	6.078	CI:	0.904
No. Observations:	29				
Horiz. Bias:	0.825		NSSDA:	3.629	