



Project Information

Prepared By: Steve Kaufman

Project Name: E911

Sensor Info: na

Sensor Resolution: 0.5

Vendor Name: Floodplain

Date of Aquisition: Start: 4/14/2011 Finish: 4/14/2011

Metadata Information

Index File Name: Watauga2010_index.shp

of Polygons: 403

of Matching Images: 403

Polygon ID: location

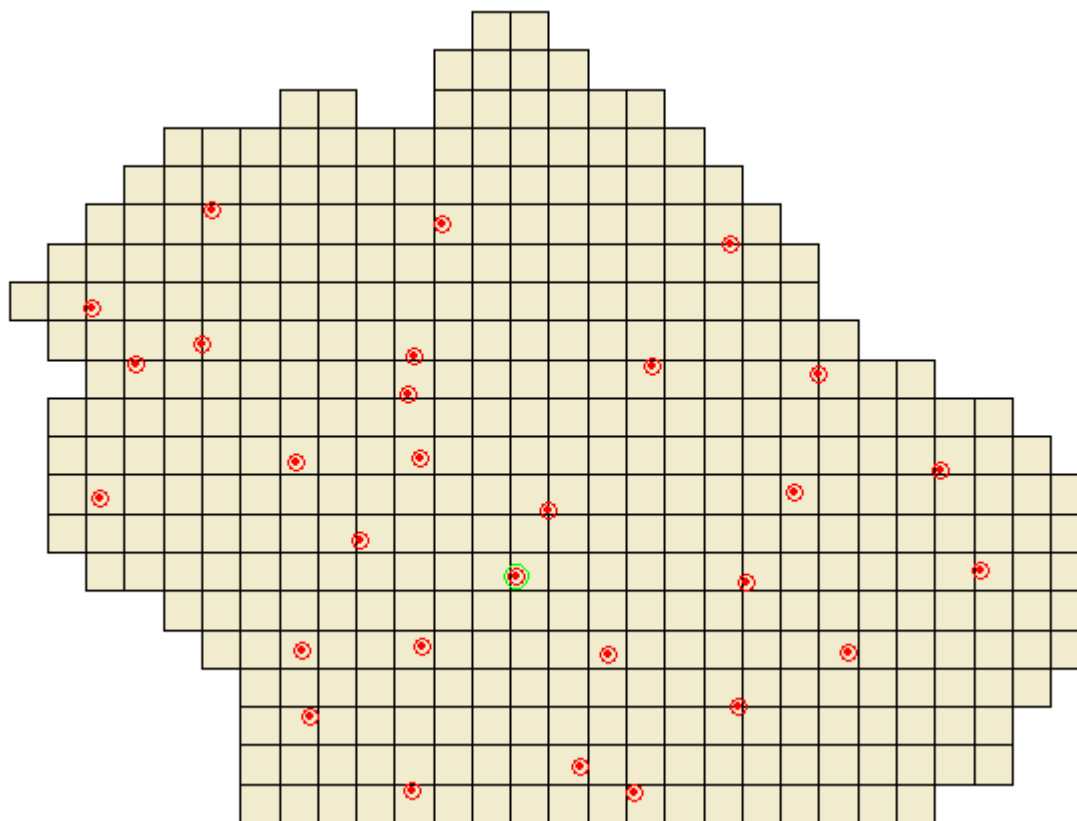
Units: Feet

Image Folder Path: H:\Watauga2010\Imagery\TIF

Threshold: CE90: 1.339

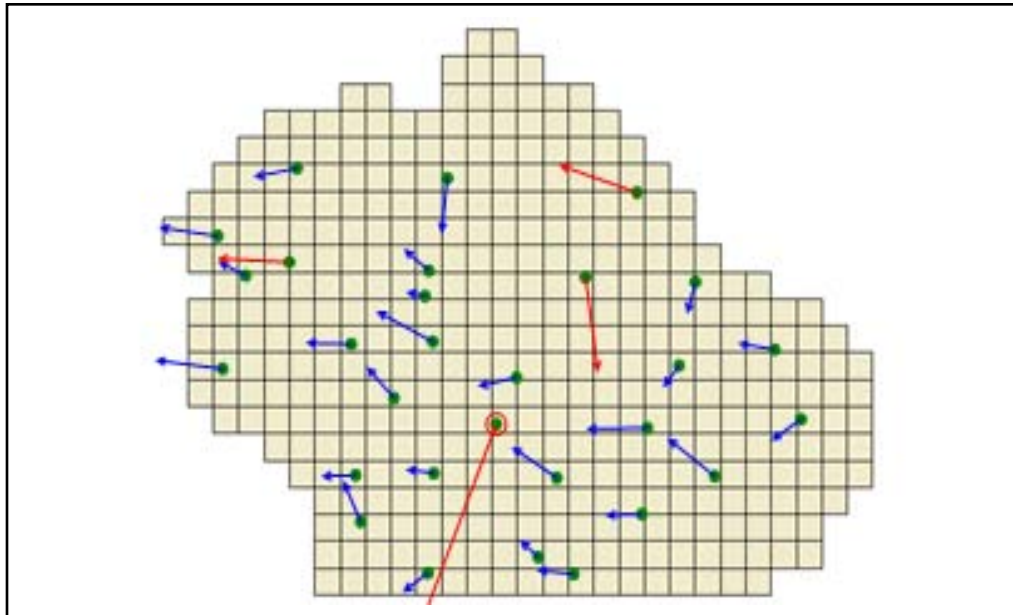
Scaling Used: 1:150

Tiled-Image Area



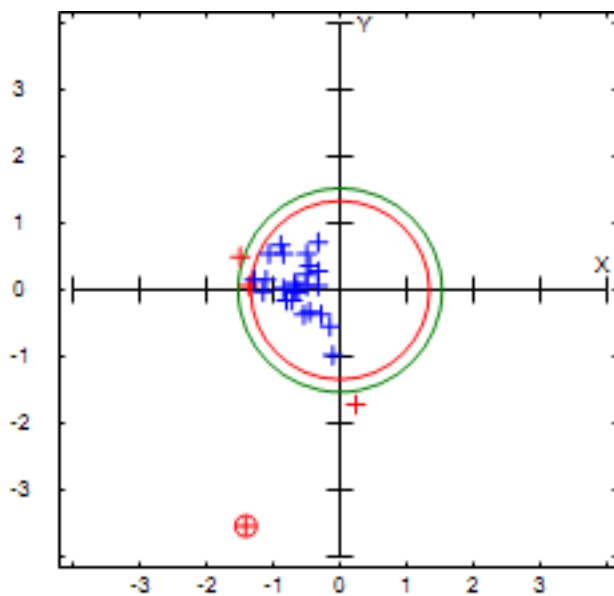


Vector Offset



Scaling Factor: 10000

Circular Error



Error Statistics

Min ΔX :	-1.497	Min ΔY :	-3.537	SX:	0.419
Max ΔX :	0.239	Max ΔY :	0.716	SY:	0.829
Mean ΔX :	-0.685	Mean ΔY :	-0.107	SH:	0.624
Skew ΔX :	-0.166	Skew ΔY :	-2.893		
RmseX:	0.799	RmseY:	0.822	RmseH:	1.146
SRMSE H:	0.116				
CE 90:	1.339	CE 95:	1.527	CI:	0.227
No. Observations:	29				
Horiz. Bias:	0.693		NSSDA:	1.983	