



---

## Project Information

Prepared By: Steve Kaufman

Project Name: E911

Sensor Info: na

Sensor Resolution: 0.5

Vendor Name: Floodplain

Date of Aquisition: Start: 3/17/2011 Finish: 3/17/2011

---

## Metadata Information

Index File Name: Washington2010\_index.shp

# of Polygons: 482

# of Matching Images: 482

Polygon ID: location

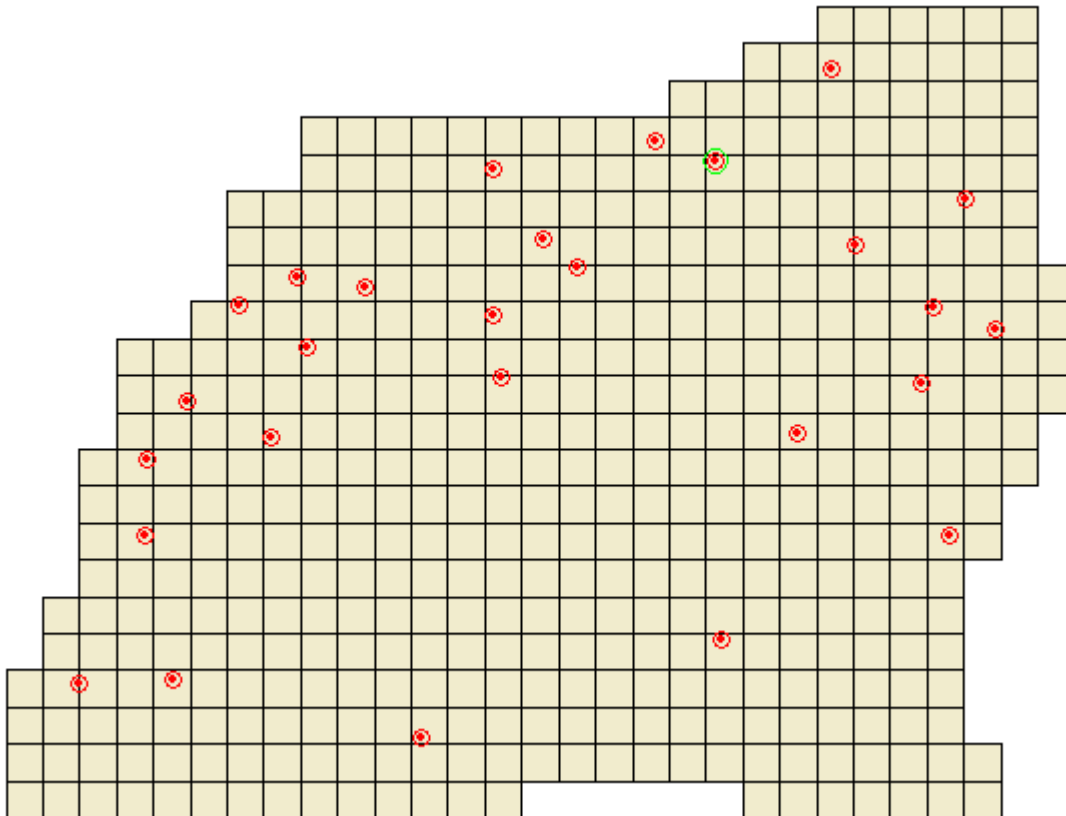
Units: Feet

Threshold: CE90: 2.134

Scaling Used: 1:150

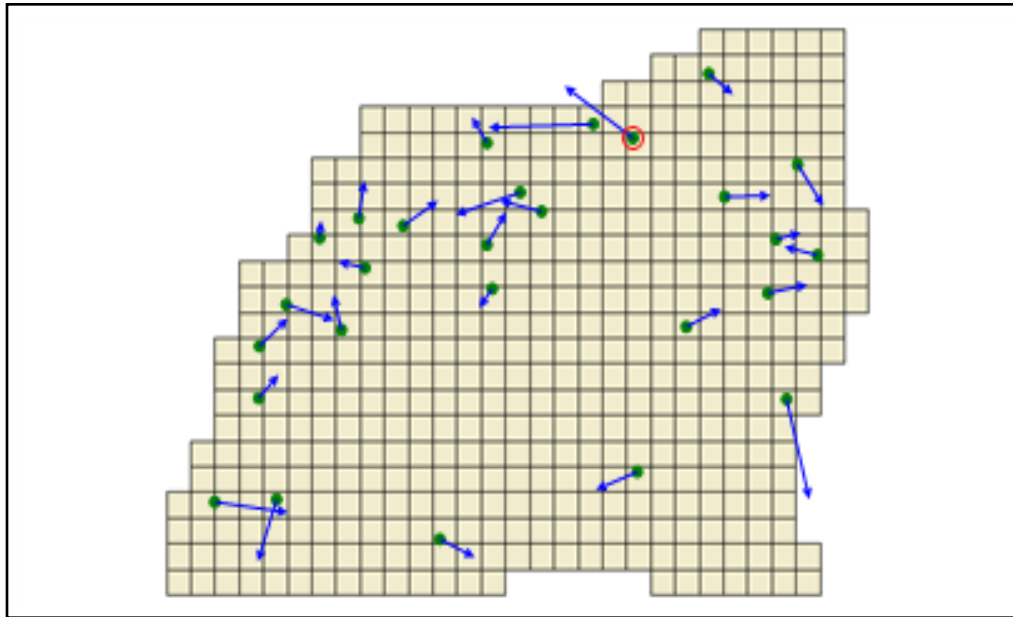
---

## Tiled-Image Area



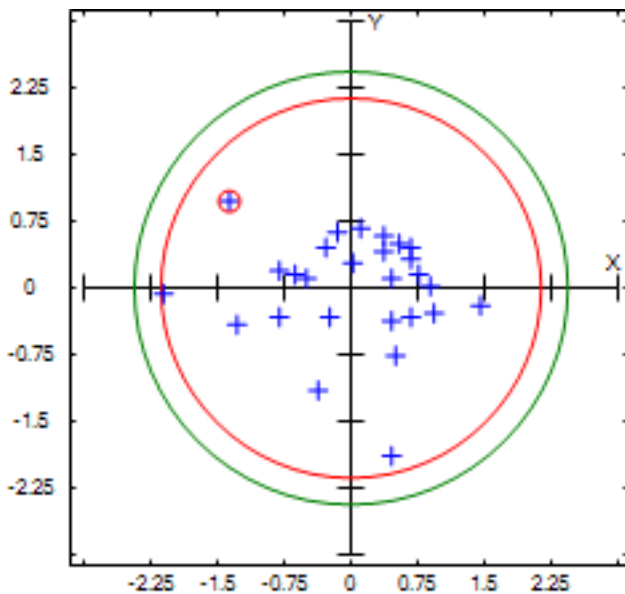


### Vector Offset



Scaling Factor: 10000

### Circular Error



### Error Statistics

Min $\Delta X$ :	-2.105	Min $\Delta Y$ :	-1.888	SX:	1.133
Max $\Delta X$ :	1.454	Max $\Delta Y$ :	0.977	SY:	0.856
Mean $\Delta X$ :	0.03	Mean $\Delta Y$ :	-0.002	SH:	0.994
Skew $\Delta X$ :	-0.796	Skew $\Delta Y$ :	-1.269		
RmseX:	0.801	RmseY:	0.593	RmseH:	0.997
SRMSE H:	0.191				
CE 90:	2.134	CE 95:	2.434	CI:	0.375
No. Observations:	27				
Horiz. Bias:	0.03		NSSDA:	1.706	