



Project Information

Prepared By: Steve Kaufman

Project Name: E911

Sensor Info: na

Sensor Resolution: 0.5

Vendor Name: Floodplain

Date of Aquisition: Start: 3/22/2011 Finish: 3/22/2011

Metadata Information

Index File Name: Warren2010_index.shp

of Polygons: 550

of Matching Images: 550

Polygon ID: location

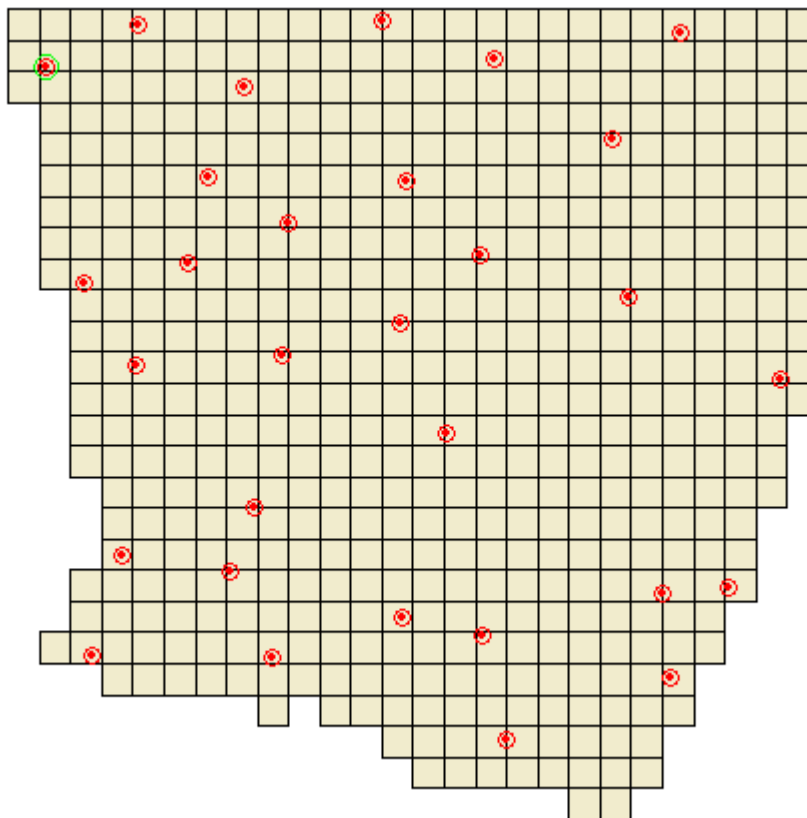
Units: Feet

Image Folder Path: H:\Warren2010\Imagery\TIF

Threshold: CE90: 1.992

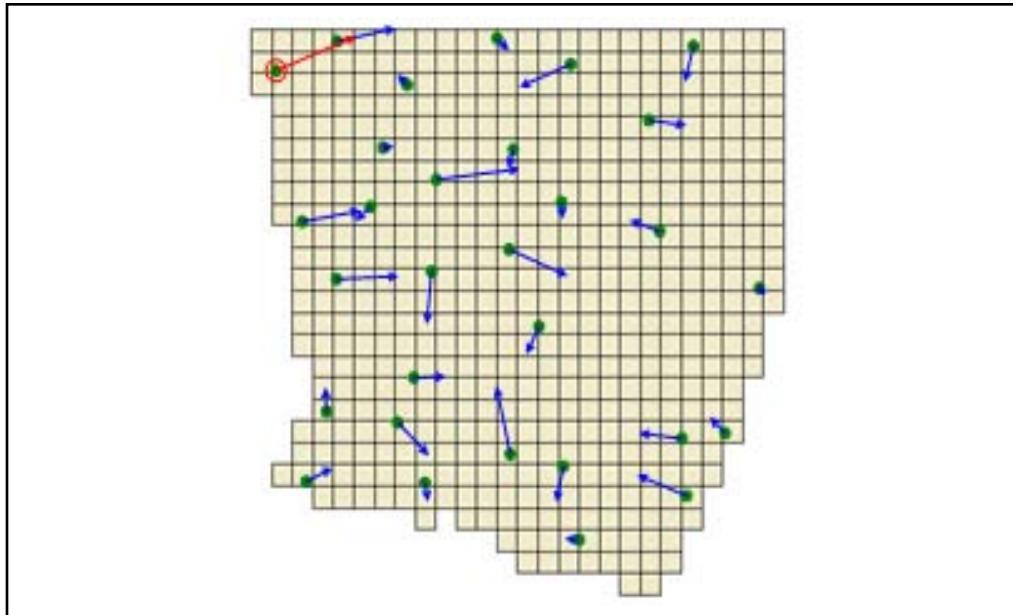
Scaling Used: 1:150

Tiled-Image Area



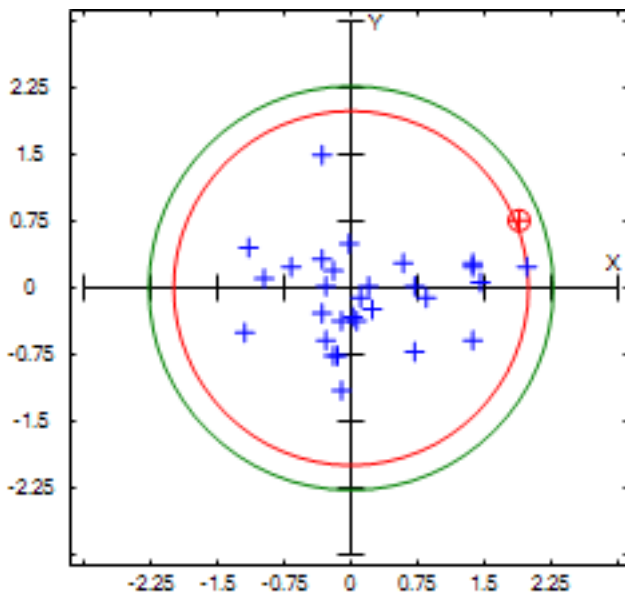


Vector Offset



Scaling Factor: 10000

Circular Error



Error Statistics

Min ΔX :	-1.194	Min ΔY :	-1.15	SX:	1.066
Max ΔX :	1.975	Max ΔY :	1.497	SY:	0.791
Mean ΔX :	0.22	Mean ΔY :	-0.054	SH:	0.928
Skew ΔX :	0.499	Skew ΔY :	0.494		
RmseX:	0.859	RmseY:	0.524	RmseH:	1.006
SRMSE H:	0.17				
CE 90:	1.992	CE 95:	2.272	CI:	0.332
No. Observations:	30				
Horiz. Bias:	0.226		NSSDA:	1.692	