



Project Information

Prepared By: Steve Kaufman

Project Name: E911

Sensor Info: na

Sensor Resolution: 0.5

Vendor Name: Floodplain

Date of Aquisition: Start: 3/22/2011 Finish: 3/22/2011

Metadata Information

Index File Name: Wake2010_index.shp

of Polygons: 1050

of Matching Images: 1050

Polygon ID: location

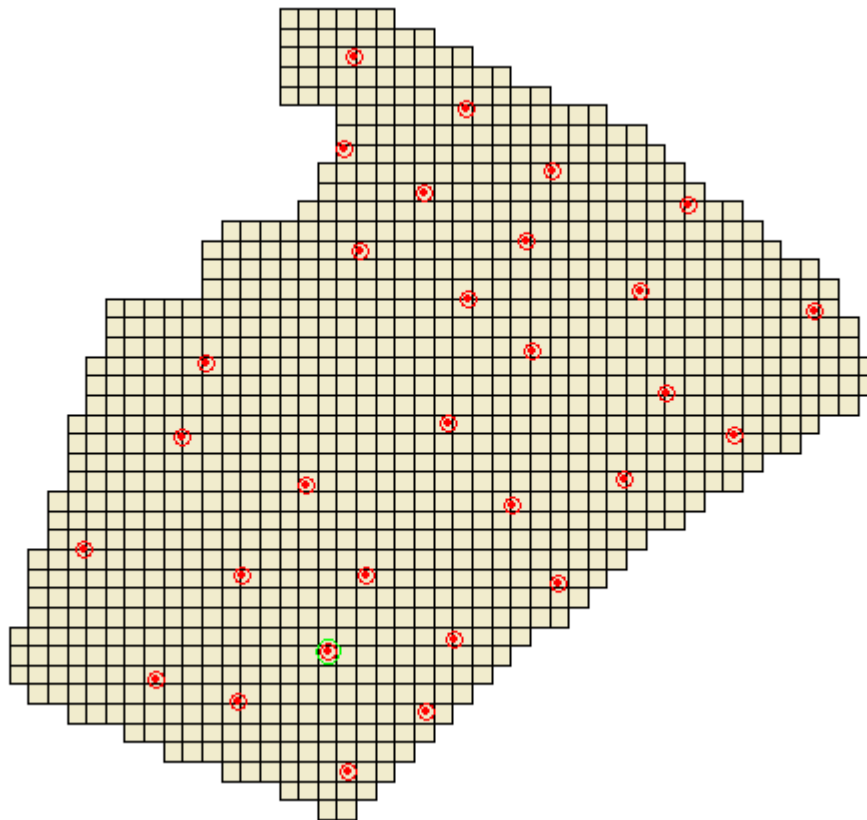
Units: Feet

Image Folder Path: H:\Wake2010\Imagery\TIF

Threshold: CE90: 2.417

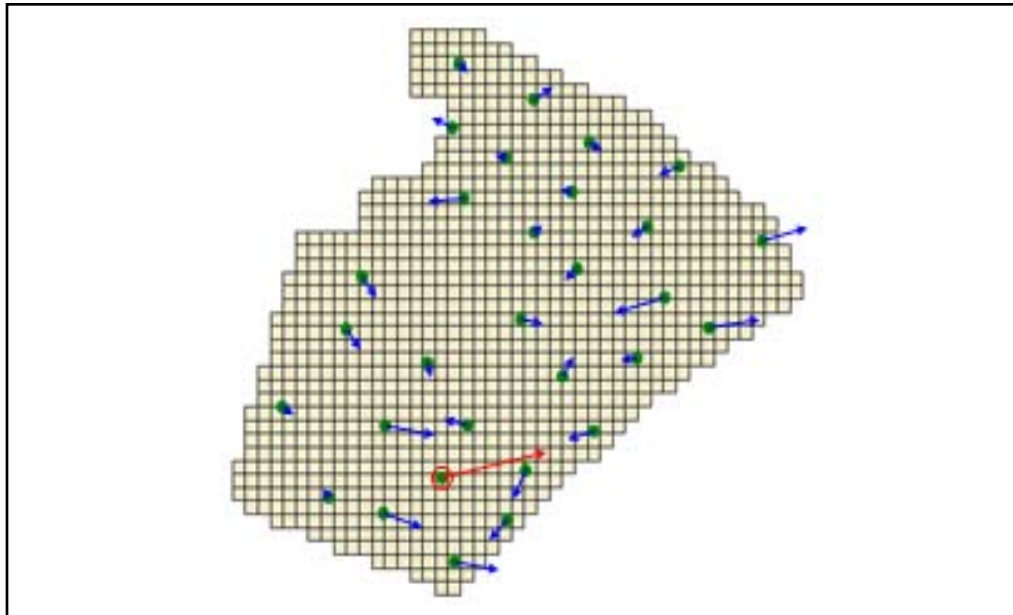
Scaling Used: 1:150

Tiled-Image Area



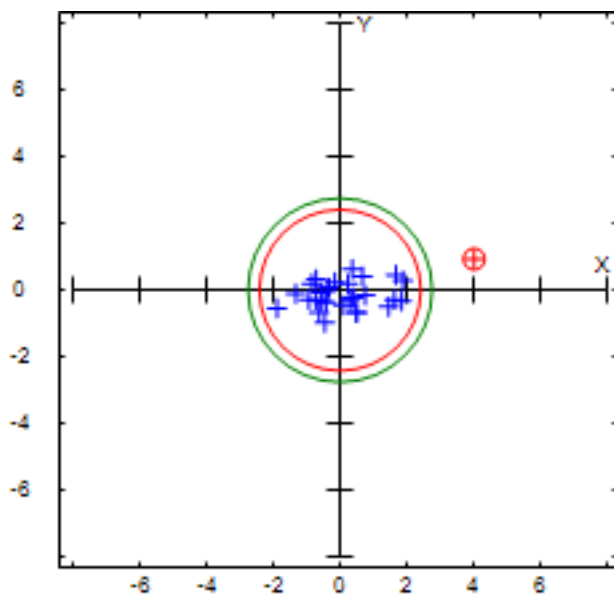


Vector Offset



Scaling Factor: 10000

Circular Error



Error Statistics

Min ΔX :	-1.888	Min ΔY :	-0.977	SX:	1.535
Max ΔX :	4.015	Max ΔY :	0.933	SY:	0.717
Mean ΔX :	0.229	Mean ΔY :	-0.122	SH:	1.126
Skew ΔX :	1.123	Skew ΔY :	0.401		
RmseX:	1.188	RmseY:	0.442	RmseH:	1.267
SRMSE H:	0.206				
CE 90:	2.417	CE 95:	2.757	CI:	0.403
No. Observations:	30				
Horiz. Bias:	0.259		NSSDA:	1.994	