



Project Information

Prepared By: Steve Kaufman

Project Name: E911

Sensor Info: na

Sensor Resolution: 0.5

Vendor Name: Floodplain

Date of Aquisition: Start: 3/22/2011 Finish: 3/22/2011

Metadata Information

Index File Name: Union2010_index.shp

of Polygons: 789

of Matching Images: 789

Polygon ID: location

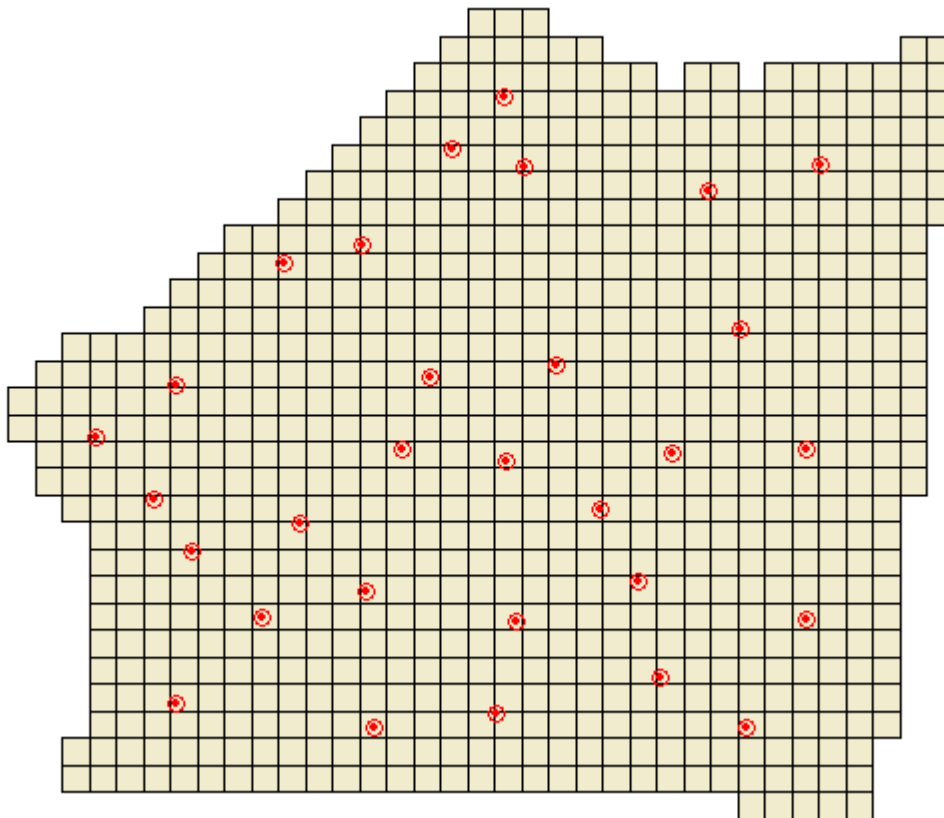
Units: Feet

Image Folder Path: H:\Union2010\Imagery\TIF

Threshold: CE90: 2.344

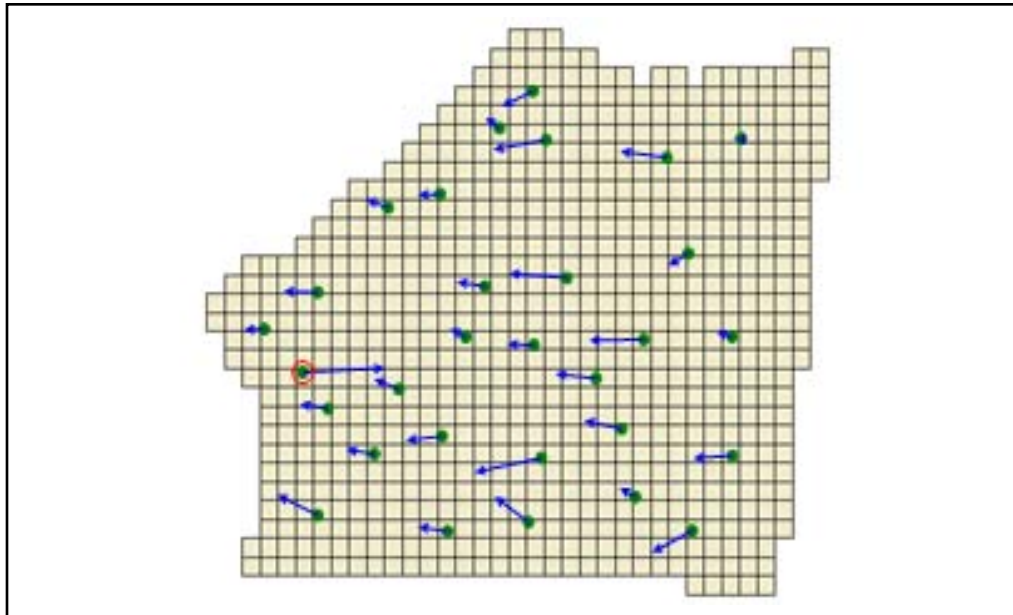
Scaling Used: 1:150

Tiled-Image Area



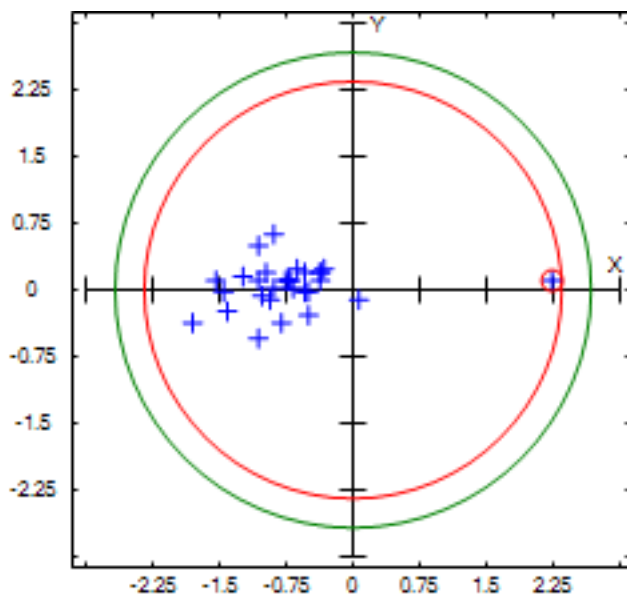


Vector Offset



Scaling Factor: 10000

Circular Error



Error Statistics

Min ΔX :	-1.801	Min ΔY :	-0.543	SX:	1.868
Max ΔX :	2.235	Max ΔY :	0.629	SY:	0.316
Mean ΔX :	-0.719	Mean ΔY :	0.043	SH:	1.092
Skew ΔX :	2.66	Skew ΔY :	-0.205		
RmseX:	0.988	RmseY:	0.242	RmseH:	1.018
SRMSE H:	0.199				
CE 90:	2.344	CE 95:	2.673	CI:	0.391
No. Observations:	30				
Horiz. Bias:	0.72		NSSDA:	1.506	