



---

## Project Information

Prepared By: Steve Kaufman

Project Name: E911

Sensor Info: na

Sensor Resolution: 0.5

Vendor Name: Floodplain

Date of Aquisition: Start: 3/18/2011 Finish: 3/18/2011

---

## Metadata Information

Index File Name: Surry2010\_index.shp

# of Polygons: 671

# of Matching Images: 671

Polygon ID: location

Units: Feet

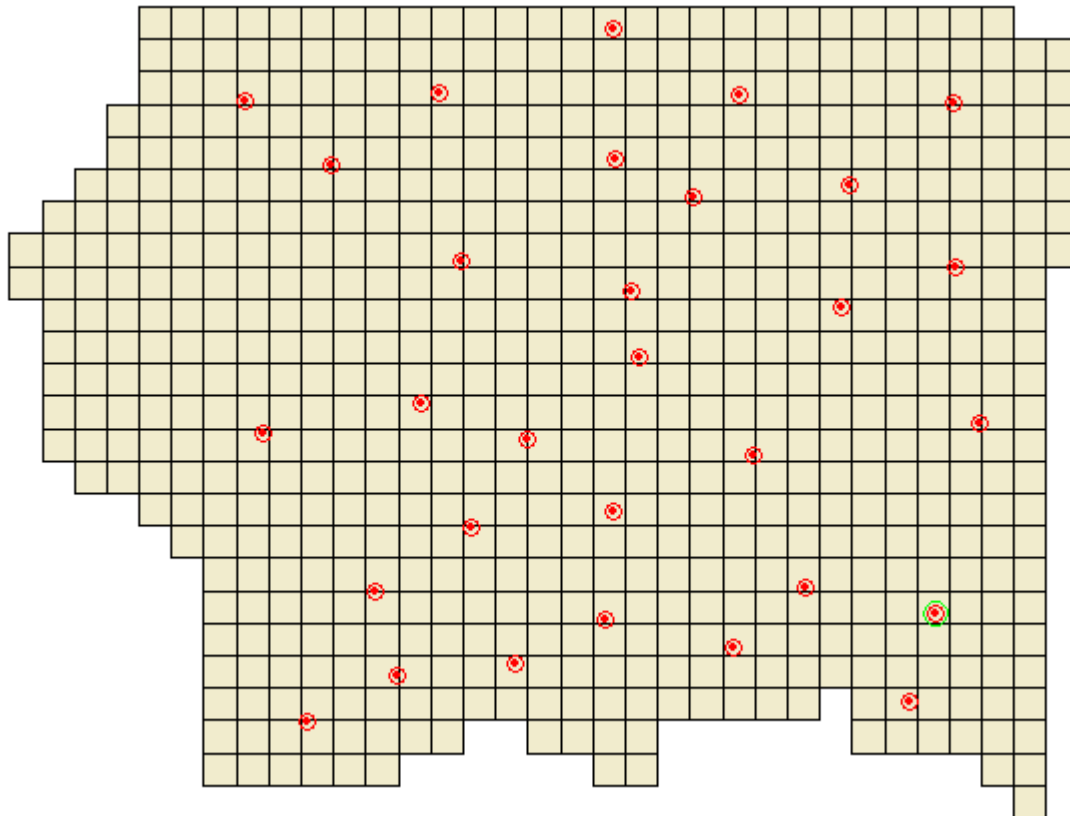
Image Folder Path: H:\Surry2010\Imagery\TIF

Threshold: CE90: 1.919

Scaling Used: 1:150

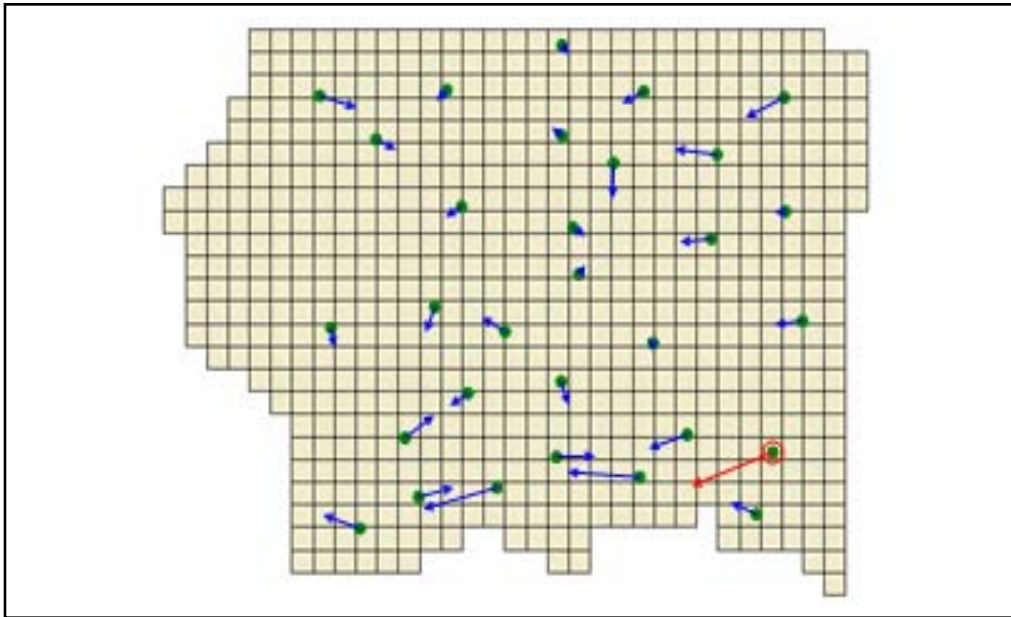
---

## Tiled-Image Area



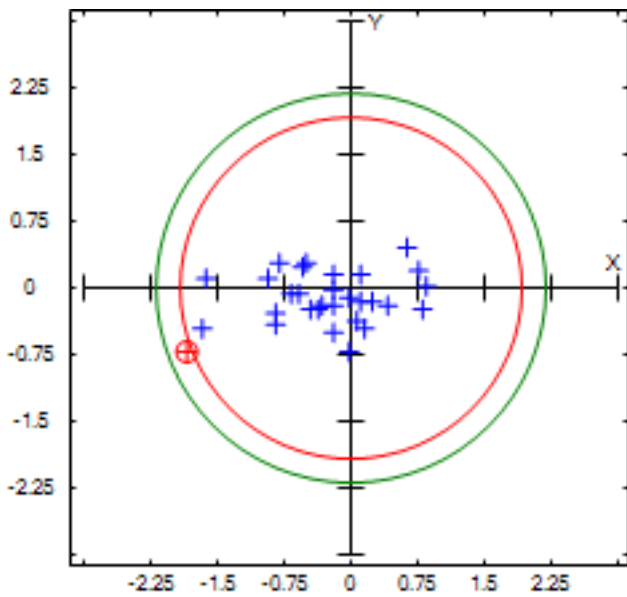


### Vector Offset



Scaling Factor: 10000

### Circular Error



### Error Statistics

Min $\Delta X$ :	-1.845	Min $\Delta Y$ :	-0.716	SX:	1.254
Max $\Delta X$ :	0.846	Max $\Delta Y$ :	0.456	SY:	0.535
Mean $\Delta X$ :	-0.291	Mean $\Delta Y$ :	-0.126	SH:	0.894
Skew $\Delta X$ :	-0.462	Skew $\Delta Y$ :	-0.139		
RmseX:	0.738	RmseY:	0.314	RmseH:	0.802
SRMSE H:	0.163				
CE 90:	1.919	CE 95:	2.189	CI:	0.32
No. Observations:	30				
Horiz. Bias:	0.317		NSSDA:	1.288	