



Project Information

Prepared By: Steve Kaufman

Project Name: E911

Sensor Info: na

Sensor Resolution: 0.5

Vendor Name: Floodplain

Date of Aquisition: Start: 3/18/2011 Finish: 3/18/2011

Metadata Information

Index File Name: Stokes2010_index.shp

of Polygons: 559

of Matching Images: 559

Polygon ID: location

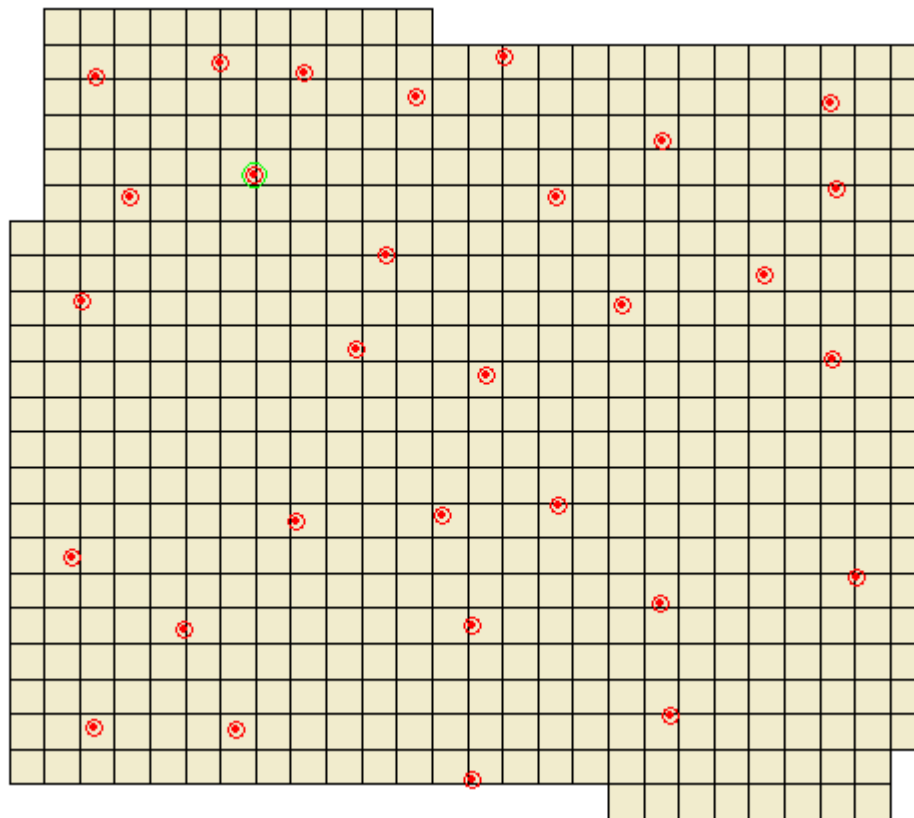
Units: Feet

Image Folder Path: H:\Stokes2010\Imagery\TIF

Threshold: CE90: 2.09

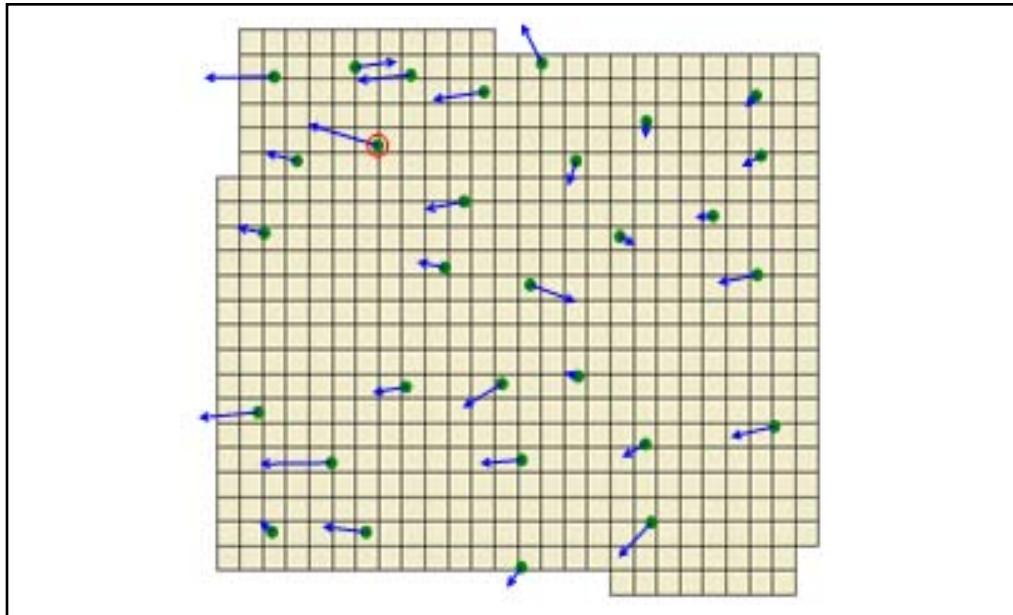
Scaling Used: 1:150

Tiled-Image Area



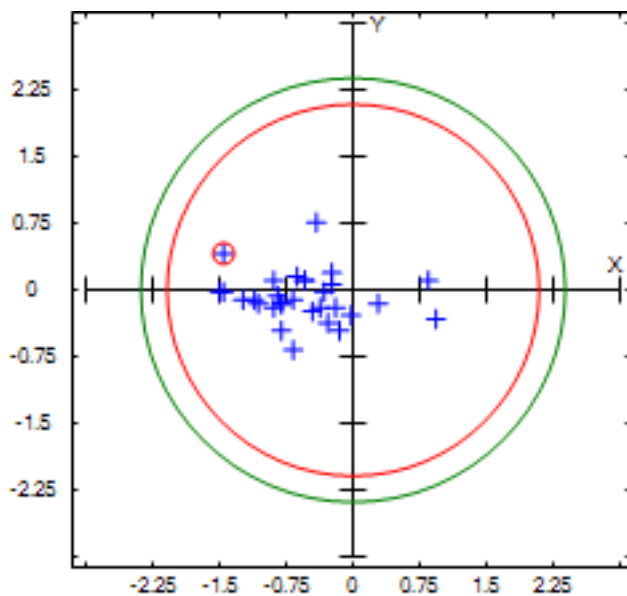


Vector Offset



Scaling Factor: 10000

Circular Error



Error Statistics

Min ΔX :	-1.497	Min ΔY :	-0.673	SX:	1.49
Max ΔX :	0.933	Max ΔY :	0.76	SY:	0.457
Mean ΔX :	-0.551	Mean ΔY :	-0.081	SH:	0.974
Skew ΔX :	0.71	Skew ΔY :	0.746		
RmseX:	0.796	RmseY:	0.28	RmseH:	0.844
SRMSE H:	0.178				
CE 90:	2.09	CE 95:	2.383	CI:	0.348
No. Observations:	30				
Horiz. Bias:	0.557		NSSDA:	1.317	