



Project Information

Prepared By: Steve Kaufman

Project Name: E911

Sensor Info: na

Sensor Resolution: 0.5

Vendor Name: Floodplain

Date of Aquisition: Start: 3/17/2011 Finish: 3/17/2011

Metadata Information

Index File Name: Rockingham2010_index.shp

of Polygons: 692

of Matching Images: 692

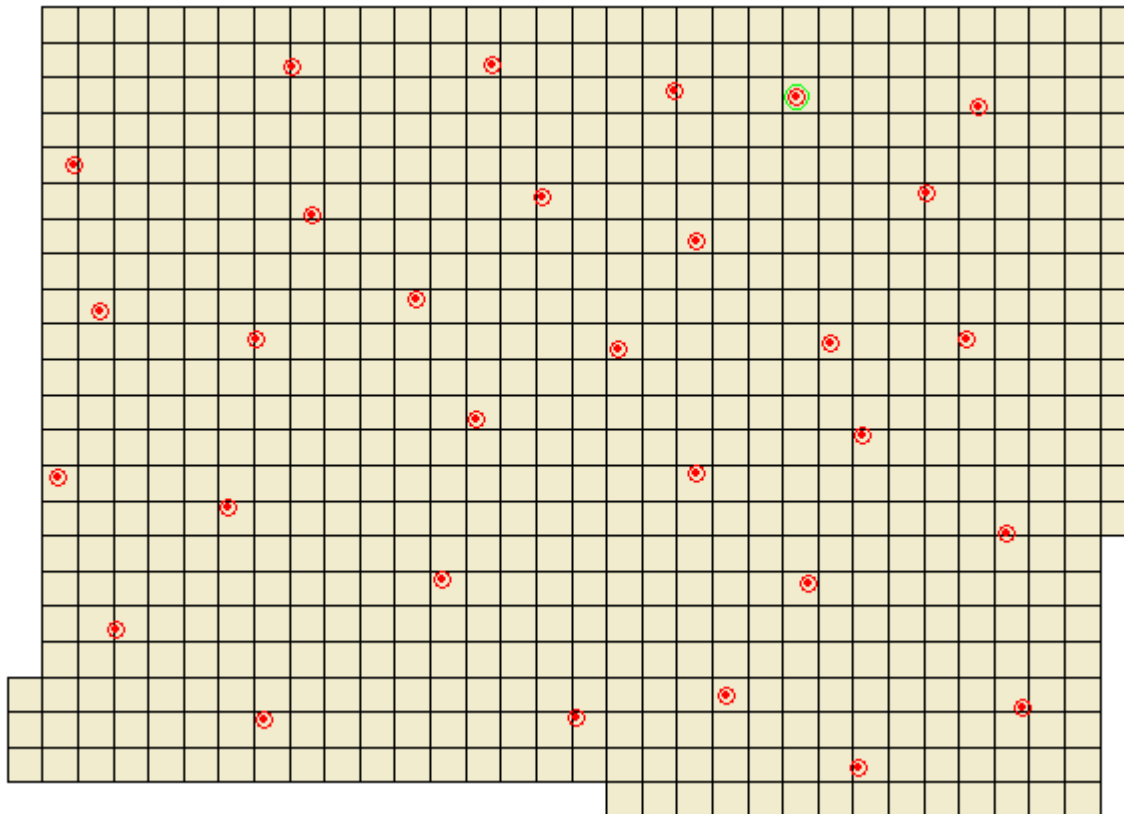
Polygon ID: location

Units: Feet

Threshold: CE90: 2.224

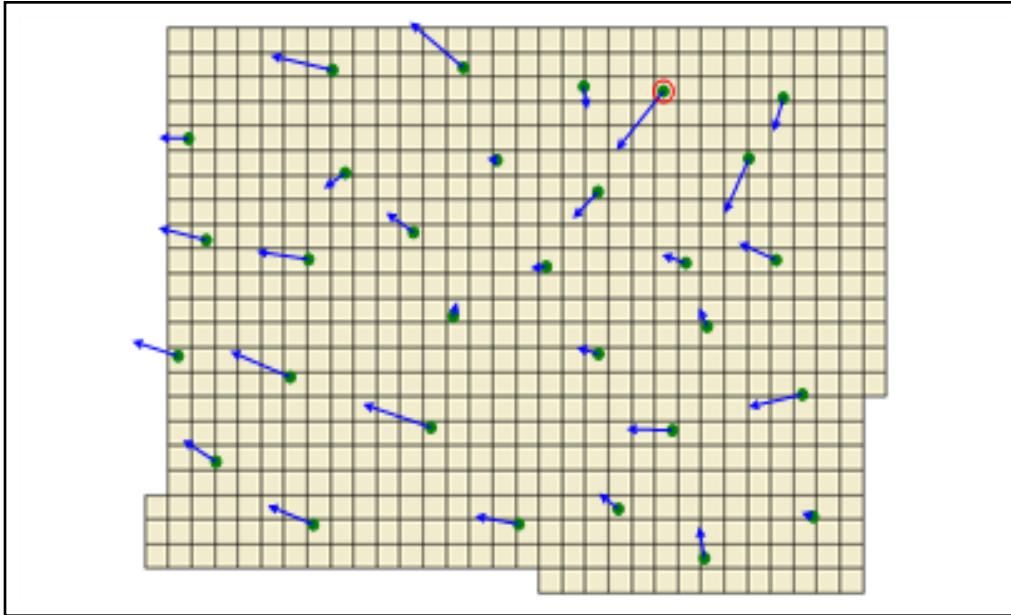
Scaling Used: 1:150

Tiled-Image Area



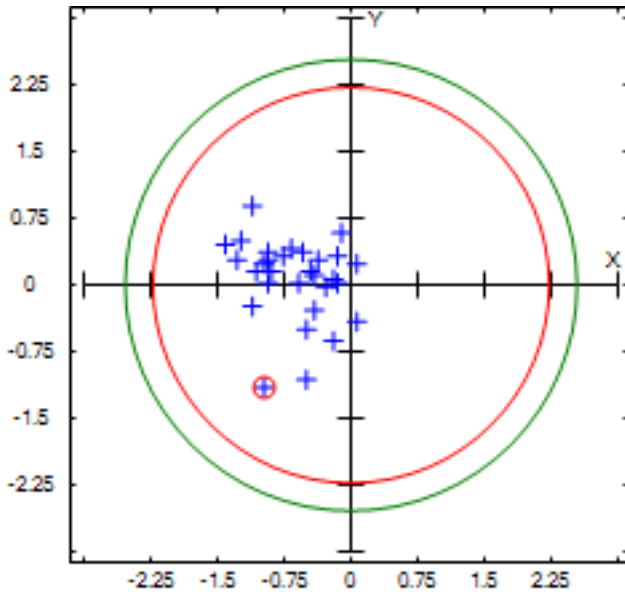


Vector Offset



Scaling Factor: 10000

Circular Error



Error Statistics

Min ΔX :	-1.411	Min ΔY :	-1.15	SX:	1.474
Max ΔX :	0.065	Max ΔY :	0.89	SY:	0.599
Mean ΔX :	-0.634	Mean ΔY :	0.065	SH:	1.037
Skew ΔX :	-0.058	Skew ΔY :	-1.151		
RmseX:	0.755	RmseY:	0.451	RmseH:	0.88
SRMSE H:	0.189				
CE 90:	2.224	CE 95:	2.537	CI:	0.371
No. Observations:	30				
Horiz. Bias:	0.637		NSSDA:	1.476	