



Project Information

Prepared By: Steve Kaufman

Project Name: E911

Sensor Info: na

Sensor Resolution: 0.5

Vendor Name: Floodplain

Date of Aquisition: Start: 3/16/2011 Finish: 3/16/2011

Metadata Information

Index File Name: Randolph2010_index.shp

of Polygons: 939

of Matching Images: 939

Polygon ID: location

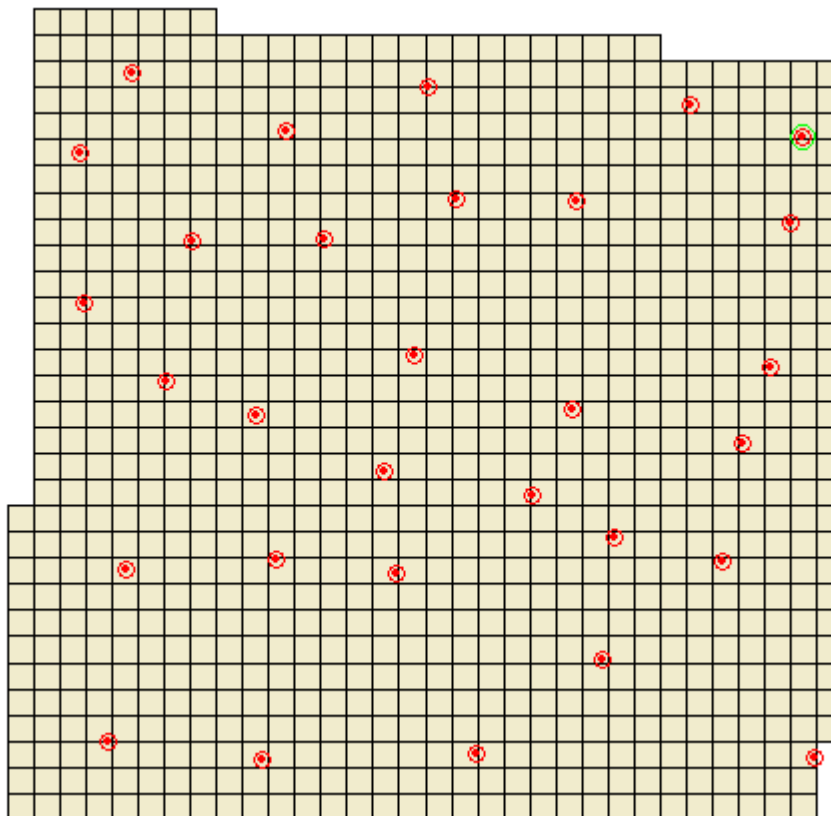
Units: Feet

Image Folder Path: H:\Randolph2010\Imagery\TIF

Threshold: CE90: 2.336

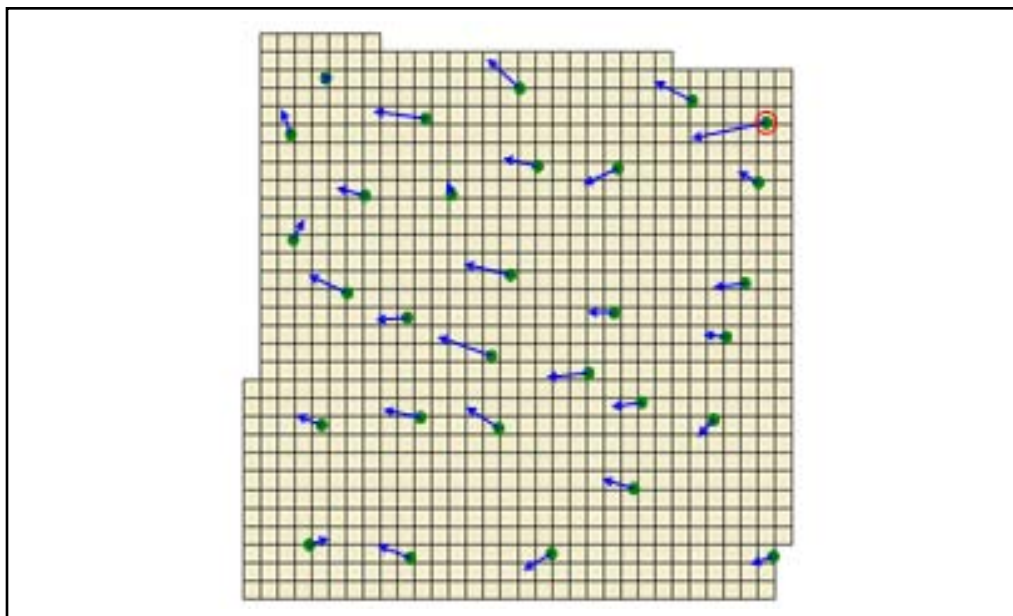
Scaling Used: 1:150

Tiled-Image Area



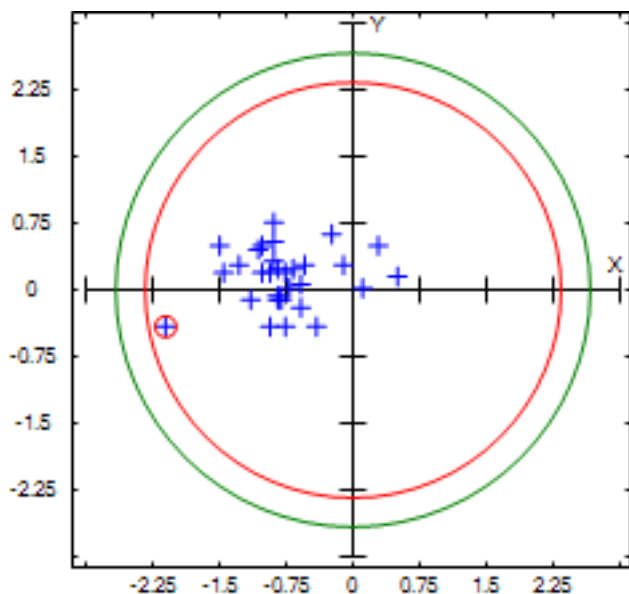


Vector Offset



Scaling Factor: 10000

Circular Error



Error Statistics

Min ΔX :	-2.105	Min ΔY :	-0.412	SX:	1.795
Max ΔX :	0.499	Max ΔY :	0.76	SY:	0.382
Mean ΔX :	-0.765	Mean ΔY :	0.145	SH:	1.089
Skew ΔX :	0.241	Skew ΔY :	-0.227		
RmseX:	0.923	RmseY:	0.347	RmseH:	0.986
SRMSE H:	0.199				
CE 90:	2.336	CE 95:	2.664	CI:	0.39
No. Observations:	30				
Horiz. Bias:	0.779		NSSDA:	1.555	