



Project Information

Prepared By: Steve Kaufman

Project Name: E911

Sensor Info: na

Sensor Resolution: 0.5

Vendor Name: Floodplain

Date of Aquisition: Start: 3/16/2011 Finish: 3/16/2011

Metadata Information

Index File Name: Pitt2010_index.shp

of Polygons: 812

of Matching Images: 812

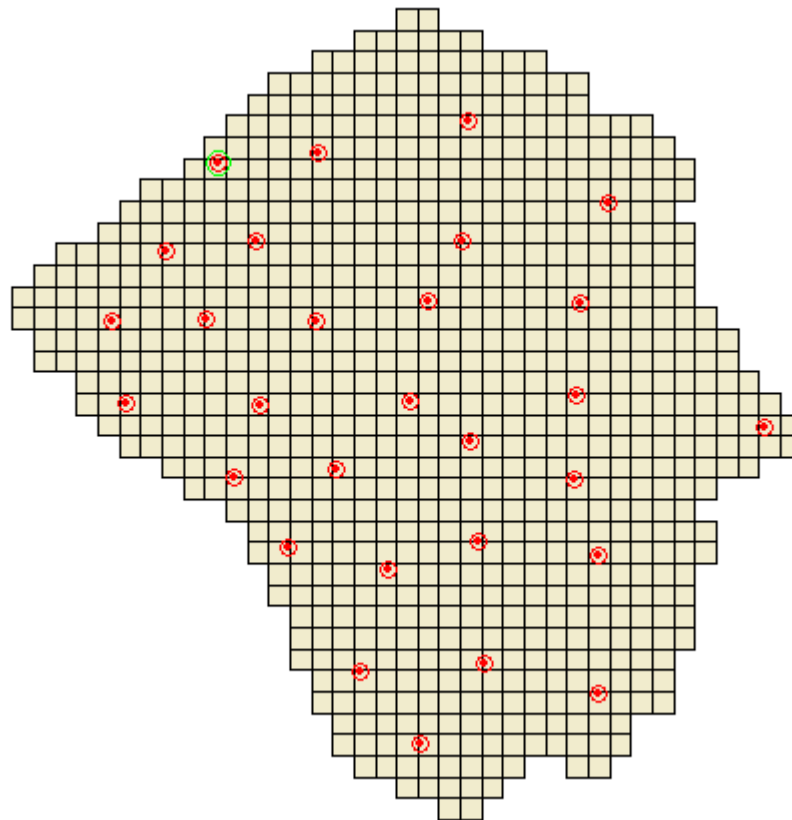
Polygon ID: location

Units: Feet

Threshold: CE90: 1.532

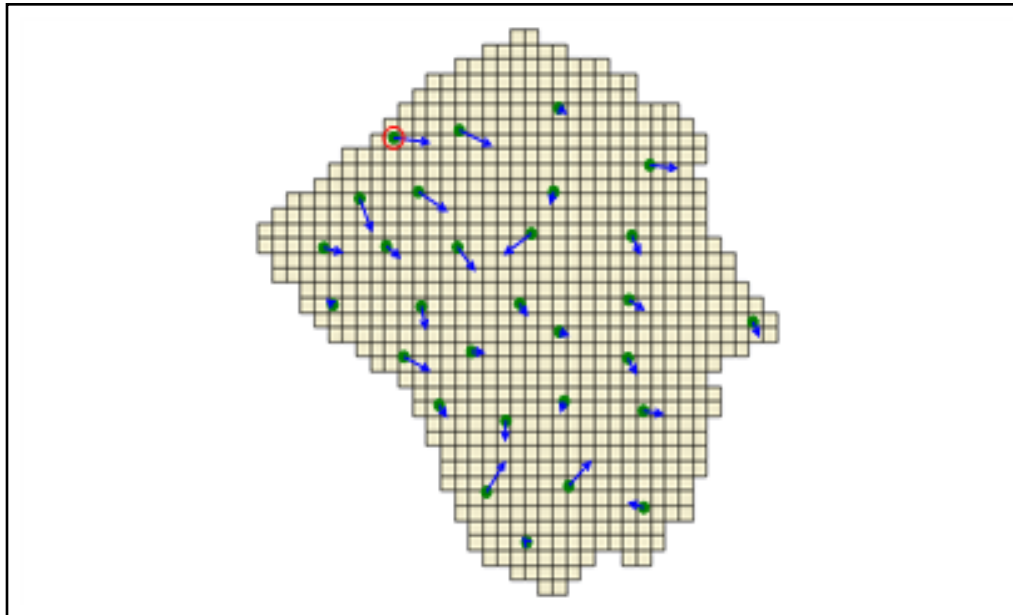
Scaling Used: 1:150

Tiled-Image Area



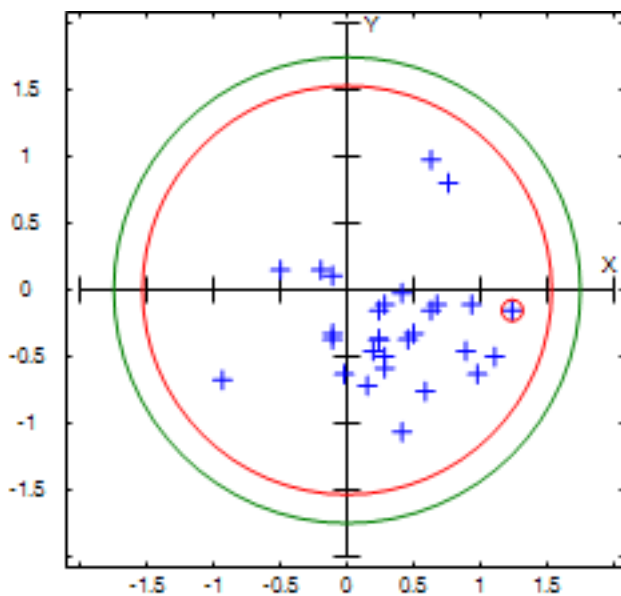


Vector Offset



Scaling Factor: 10000

Circular Error



Error Statistics

Min ΔX :	-0.933	Min ΔY :	-1.063	SX:	0.538
Max ΔX :	1.237	Max ΔY :	0.977	SY:	0.89
Mean ΔX :	0.349	Mean ΔY :	-0.266	SH:	0.714
Skew ΔX :	-0.463	Skew ΔY :	1.155		
RmseX:	0.587	RmseY:	0.5	RmseH:	0.771
SRMSE H:	0.133				
CE 90:	1.532	CE 95:	1.747	CI:	0.26
No. Observations:	29				
Horiz. Bias:	0.439		NSSDA:	1.33	