



Project Information

Prepared By: Steve Kaufman

Project Name: E911

Sensor Info: na

Sensor Resolution: 0.5

Vendor Name: Floodplain

Date of Aquisition: Start: 3/18/2011 Finish: 3/18/2011

Metadata Information

Index File Name: Perquimans2010_index.shp

of Polygons: 343

of Matching Images: 343

Polygon ID: location

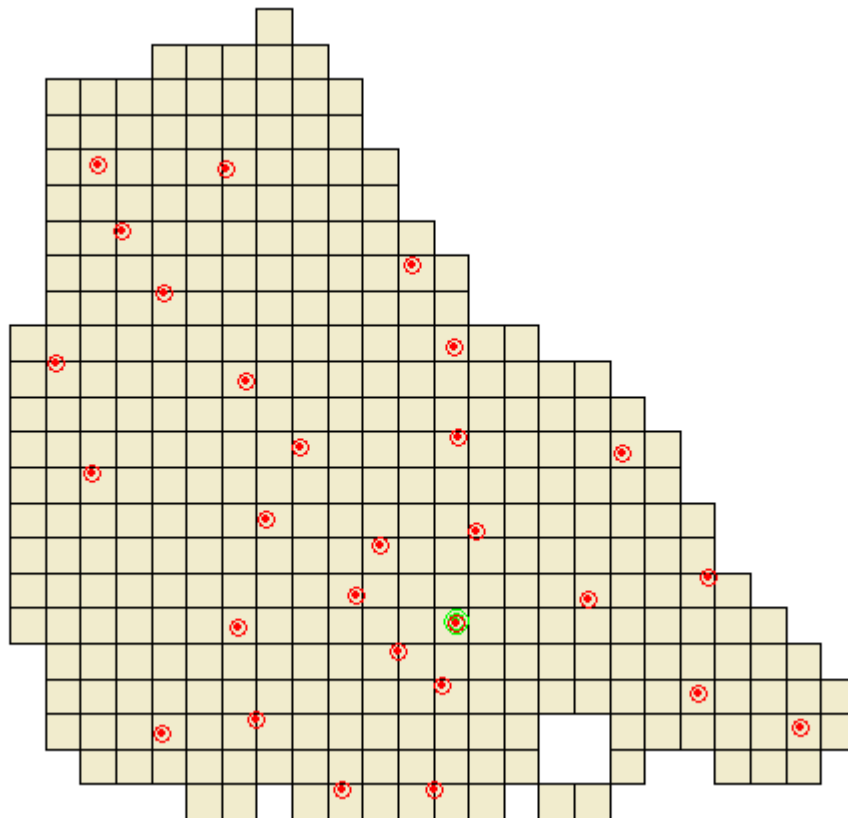
Units: Feet

Image Folder Path: H:\Perquimans2010\Imagery\TIF

Threshold: CE90: 2.362

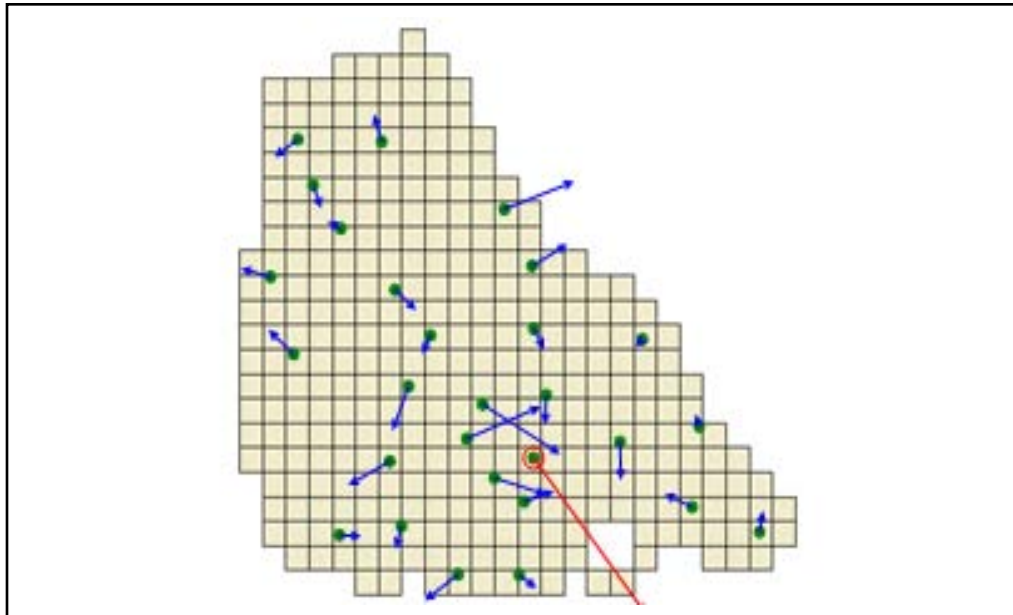
Scaling Used: 1:150

Tiled-Image Area



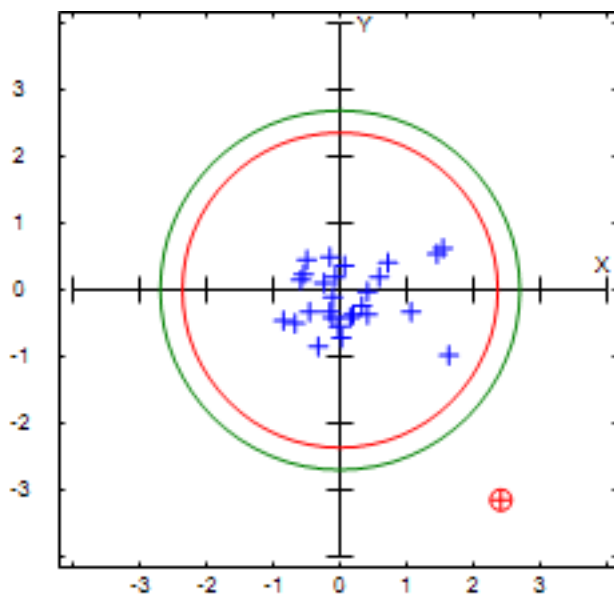


Vector Offset



Scaling Factor: 10000

Circular Error



Error Statistics

Min ΔX :	-0.846	Min ΔY :	-3.147	SX:	0.98
Max ΔX :	2.409	Max ΔY :	0.629	SY:	1.221
Mean ΔX :	0.222	Mean ΔY :	-0.225	SH:	1.101
Skew ΔX :	1.171	Skew ΔY :	-2.471		
RmseX:	0.8	RmseY:	0.743	RmseH:	1.092
SRMSE H:	0.208				
CE 90:	2.362	CE 95:	2.694	CI:	0.408
No. Observations:	28				
Horiz. Bias:	0.316		NSSDA:	1.889	