



Project Information

Prepared By: Steve Kaufman

Project Name: E911

Sensor Info: na

Sensor Resolution: 0.5

Vendor Name: Floodplain

Date of Aquisition: Start: 3/18/2011 Finish: 3/18/2011

Metadata Information

Index File Name: Pasquotank2010_index.shp

of Polygons: 321

of Matching Images: 321

Polygon ID: location

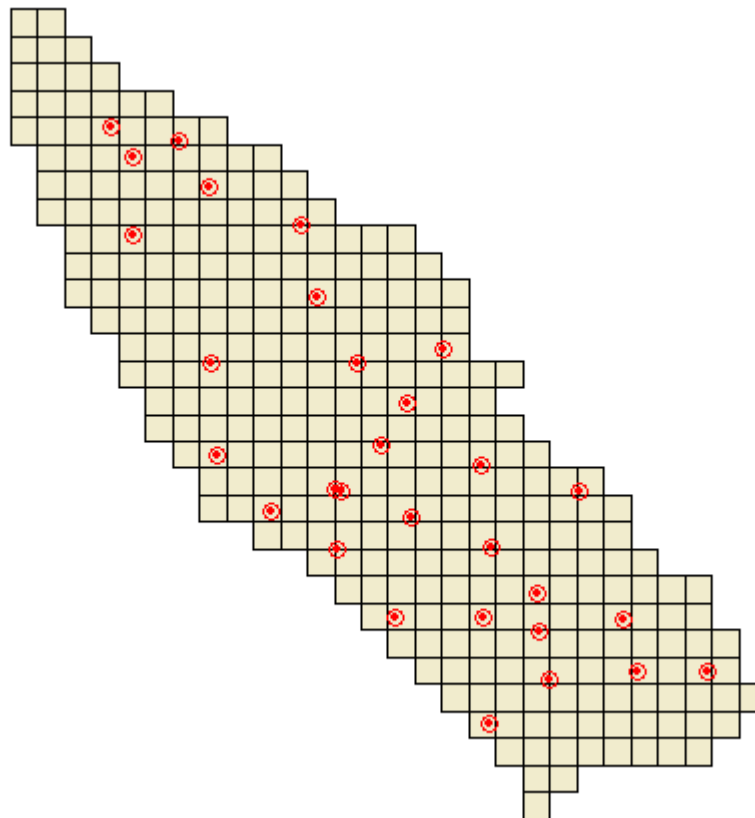
Units: Feet

Image Folder Path: H:\Pasquotank2010\Imagery\TIF

Threshold: CE90: 1.744

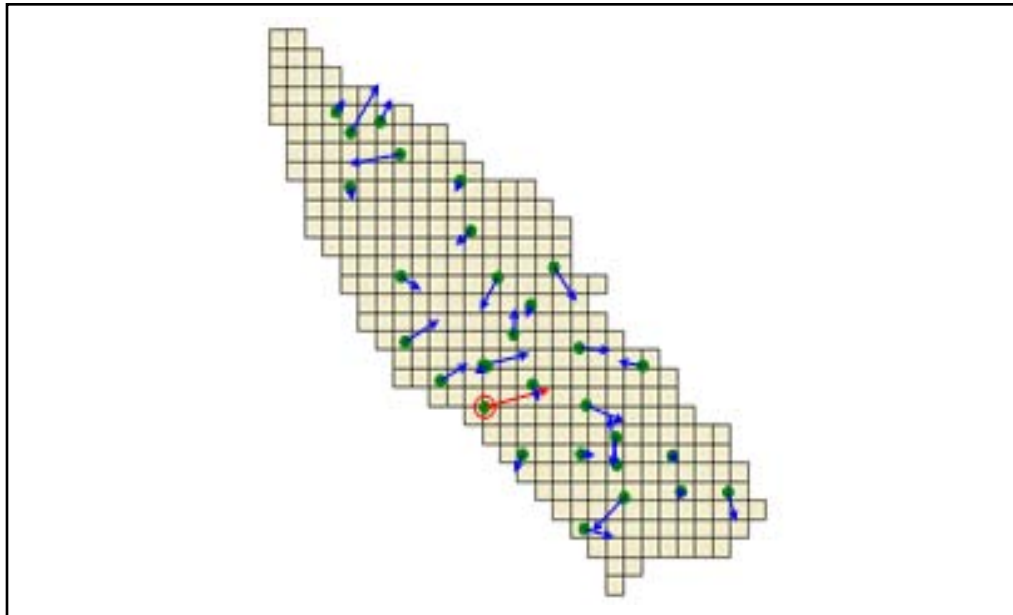
Scaling Used: 1:150

Tiled-Image Area



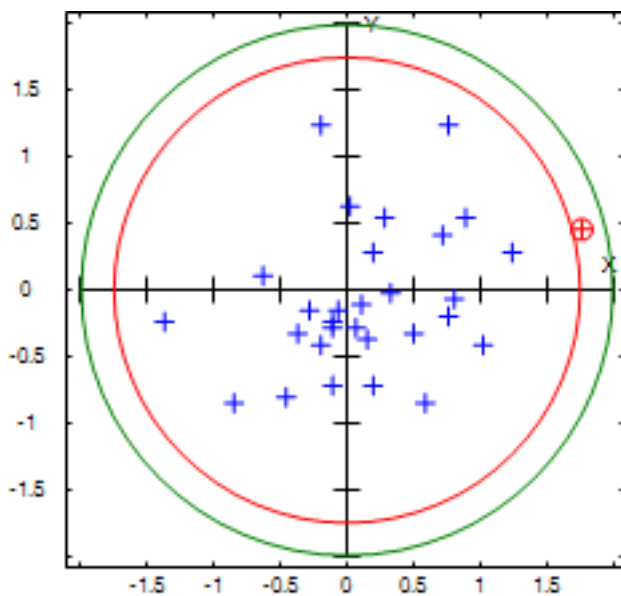


Vector Offset



Scaling Factor: 10000

Circular Error



Error Statistics

Min ΔX :	-1.367	Min ΔY :	-0.846	SX:	0.807
Max ΔX :	1.758	Max ΔY :	1.237	SY:	0.819
Mean ΔX :	0.188	Mean ΔY :	-0.059	SH:	0.813
Skew ΔX :	0.085	Skew ΔY :	0.748		
RmseX:	0.663	RmseY:	0.54	RmseH:	0.855
SRMSE H:	0.148				
CE 90:	1.744	CE 95:	1.989	CI:	0.291
No. Observations:	30				
Horiz. Bias:	0.197		NSSDA:	1.472	