



---

## Project Information

Prepared By: Steve Kaufman

Project Name: E911

Sensor Info: na

Sensor Resolution: 0.5

Vendor Name: Floodplain

Date of Aquisition: Start: 3/28/2011 Finish: 3/28/2011

---

## Metadata Information

Index File Name: Nash2010\_index.shp

# of Polygons: 675

# of Matching Images: 675

Polygon ID: location

Units: Feet

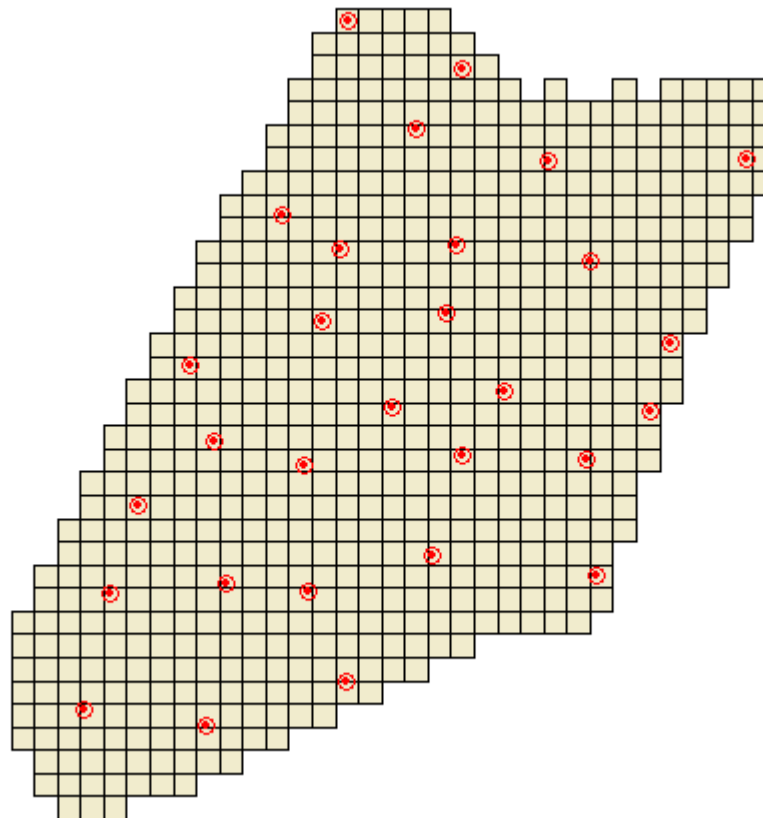
Image Folder Path: H:\Nash2010\Imagery\TIF

Threshold: CE90: 2.317

Scaling Used: 1:150

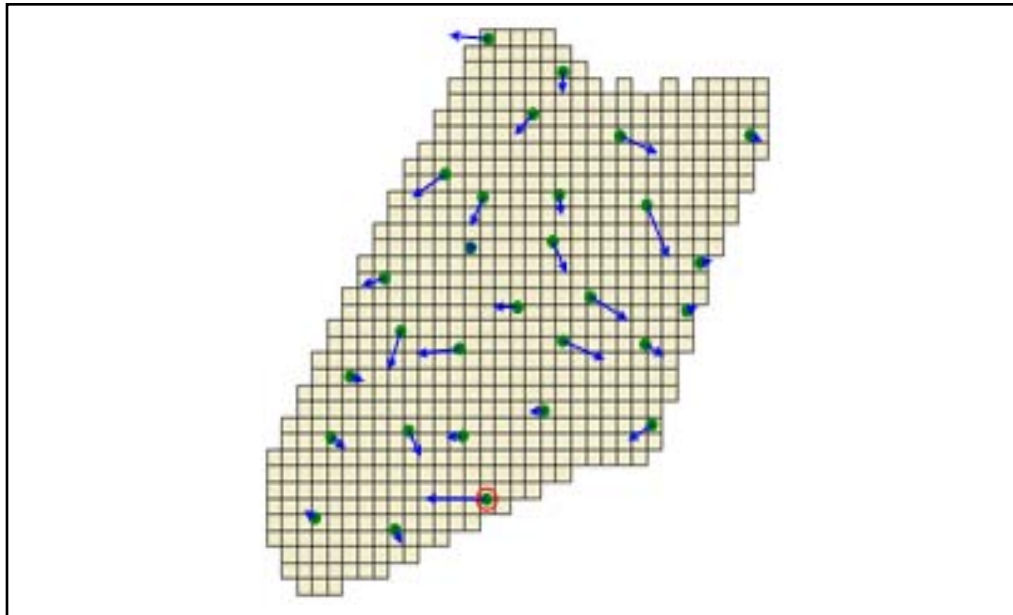
---

## Tiled-Image Area



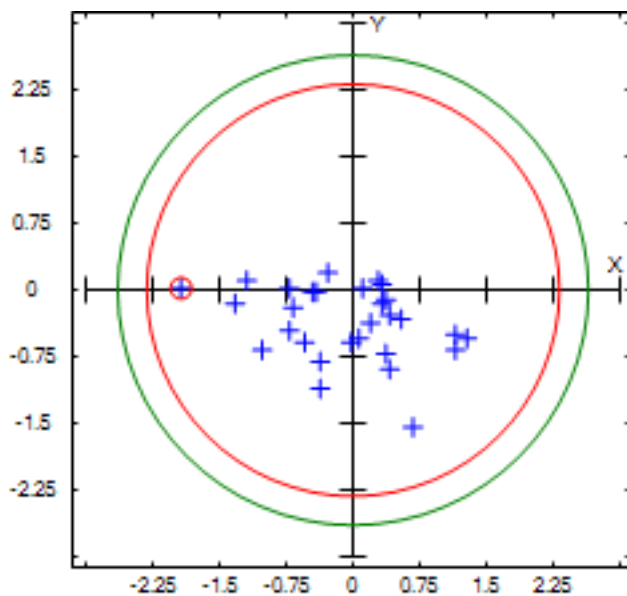


### Vector Offset



Scaling Factor: 10000

### Circular Error



### Error Statistics

Min $\Delta X$ :	-1.931	Min $\Delta Y$ :	-1.541	SX:	1.141
Max $\Delta X$ :	1.28	Max $\Delta Y$ :	0.195	SY:	1.018
Mean $\Delta X$ :	-0.082	Mean $\Delta Y$ :	-0.369	SH:	1.08
Skew $\Delta X$ :	-0.333	Skew $\Delta Y$ :	-0.875		
RmseX:	0.753	RmseY:	0.547	RmseH:	0.931
SRMSE H:	0.2				
CE 90:	2.317	CE 95:	2.643	CI:	0.393
No. Observations:	29				
Horiz. Bias:	0.378		NSSDA:	1.591	