



Project Information

Prepared By: Steve Kaufman

Project Name: E9111

Sensor Info: na

Sensor Resolution: 0.5

Vendor Name: Floodplain

Date of Aquisition: Start: 3/24/2011 Finish: 3/24/2011

Metadata Information

Index File Name: Montgomery2010_index.shp

of Polygons: 641

of Matching Images: 641

Polygon ID: location

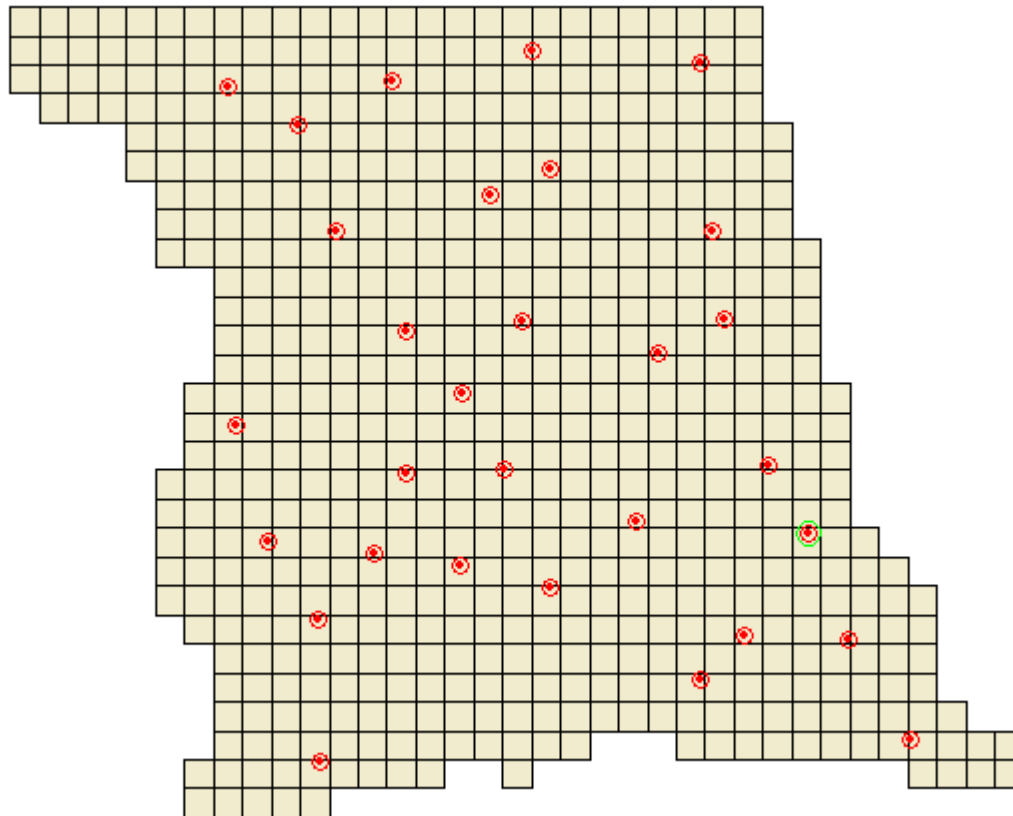
Units: Feet

Image Folder Path: H:\Montgomery2010\Imagery\TIF

Threshold: CE90: 2.867

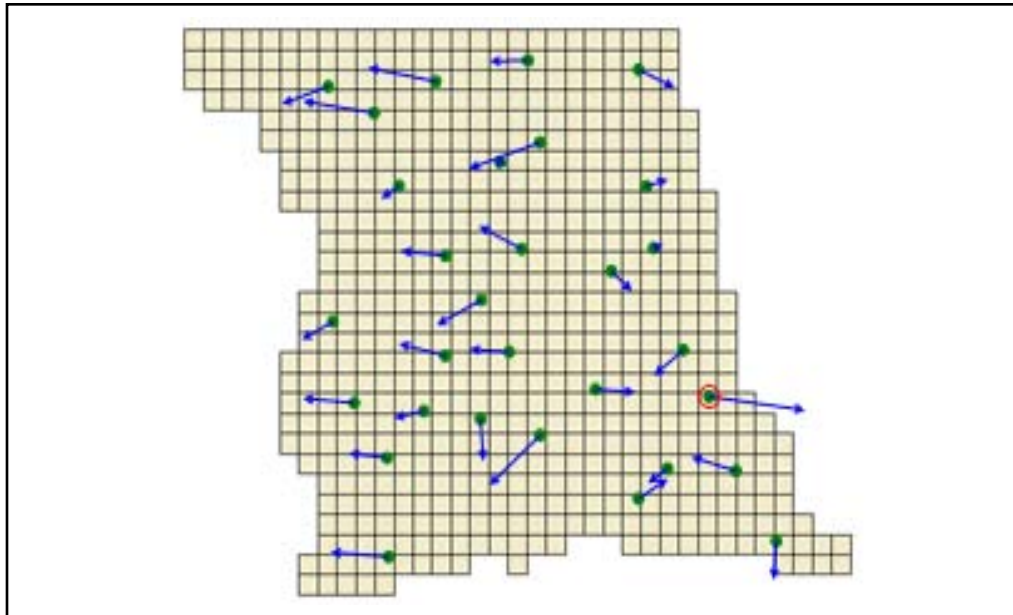
Scaling Used: 1:150

Tiled-Image Area



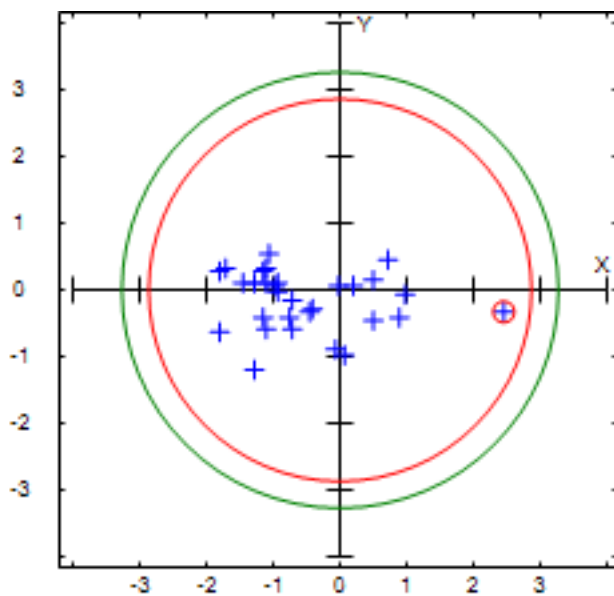


Vector Offset



Scaling Factor: 10000

Circular Error



Error Statistics

Min ΔX :	-1.801	Min ΔY :	-1.194	SX:	1.91
Max ΔX :	2.452	Max ΔY :	0.543	SY:	0.761
Mean ΔX :	-0.524	Mean ΔY :	-0.158	SH:	1.336
Skew ΔX :	1.133	Skew ΔY :	-0.577		
RmseX:	1.092	RmseY:	0.456	RmseH:	1.183
SRMSE H:	0.244				
CE 90:	2.867	CE 95:	3.27	CI:	0.478
No. Observations:	30				
Horiz. Bias:	0.547		NSSDA:	1.895	