



Project Information

Prepared By: Steve Kaufman

Project Name: E911

Sensor Info: na

Sensor Resolution: 0.5

Vendor Name: Floodplain

Date of Aquisition: Start: 3/15/2011 Finish: 3/15/2011

Metadata Information

Index File Name: Martin2010_index.shp

of Polygons: 597

of Matching Images: 597

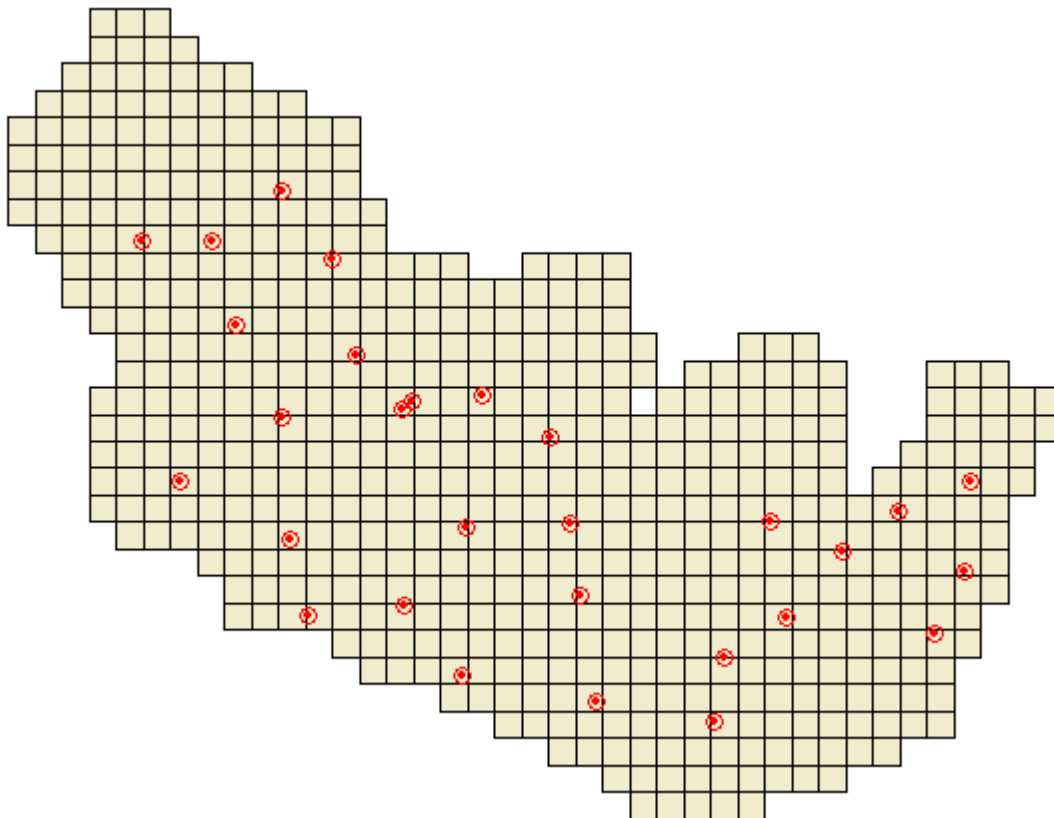
Polygon ID: location

Units: Feet

Threshold: CE90: 1.916

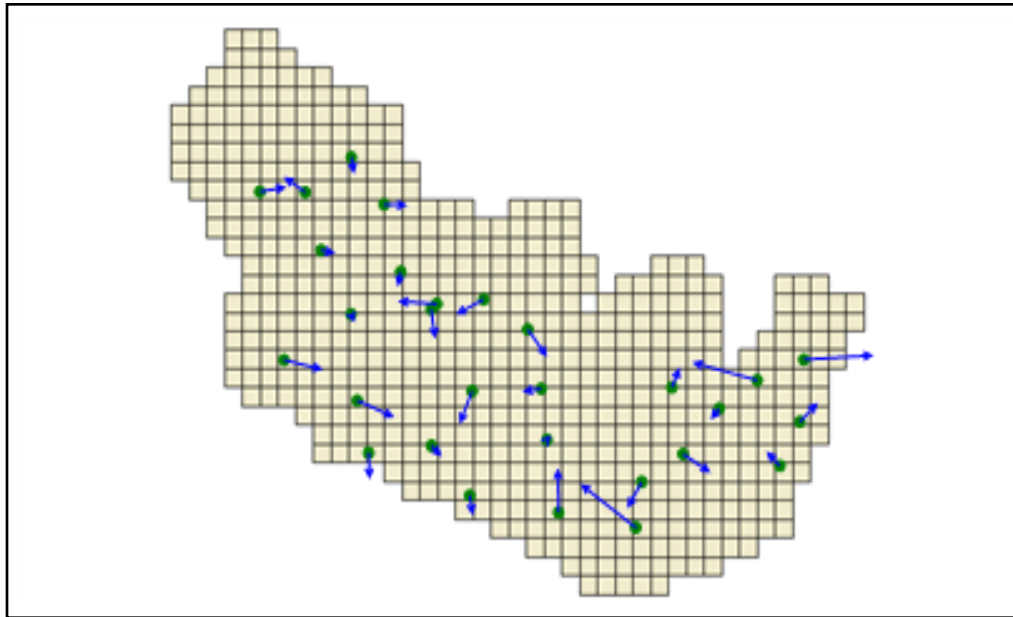
Scaling Used: 1:150

Tiled-Image Area



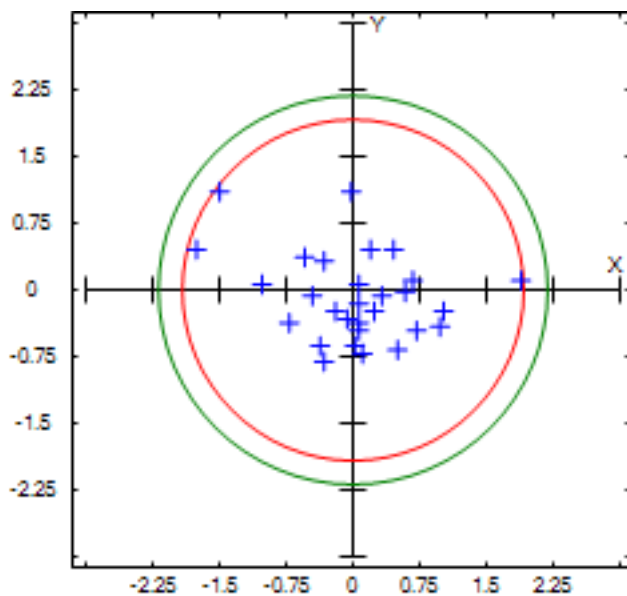


Vector Offset



Scaling Factor: 10000

Circular Error



Error Statistics

Min ΔX :	-1.758	Min ΔY :	-0.803	SX:	1.03
Max ΔX :	1.888	Max ΔY :	1.107	SY:	0.756
Mean ΔX :	0.023	Mean ΔY :	-0.077	SH:	0.893
Skew ΔX :	-0.17	Skew ΔY :	0.821		
RmseX:	0.727	RmseY:	0.488	RmseH:	0.876
SRMSE H:	0.166				
CE 90:	1.916	CE 95:	2.186	CI:	0.325
No. Observations:	29				
Horiz. Bias:	0.08		NSSDA:	1.488	