



Project Information

Prepared By: Steve Kaufman

Project Name: E911

Sensor Info: na

Sensor Resolution: 0.5

Vendor Name: Floodplain

Date of Aquisition: Start: 3/16/2011 Finish: 3/16/2011

Metadata Information

Index File Name: Lee2010_index.shp

of Polygons: 342

of Matching Images: 342

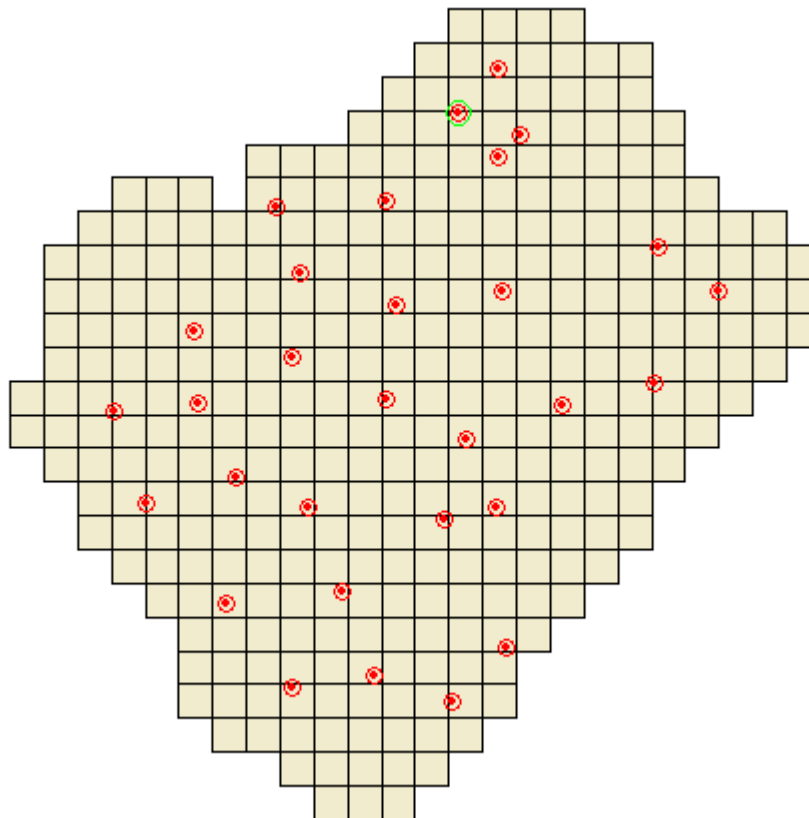
Polygon ID: location

Units: Feet

Threshold: CE90: 2.49

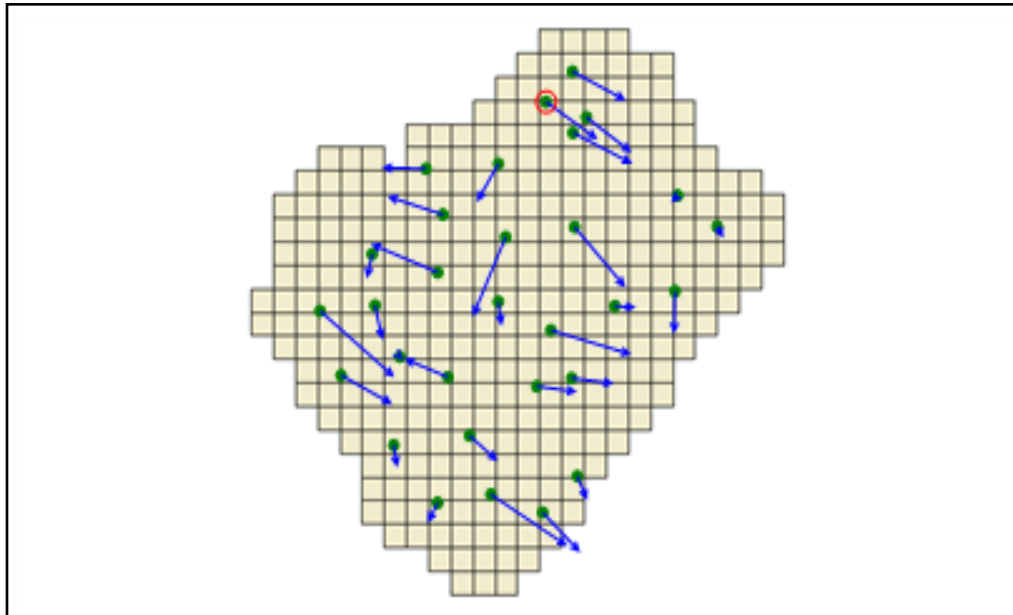
Scaling Used: 1:150

Tiled-Image Area



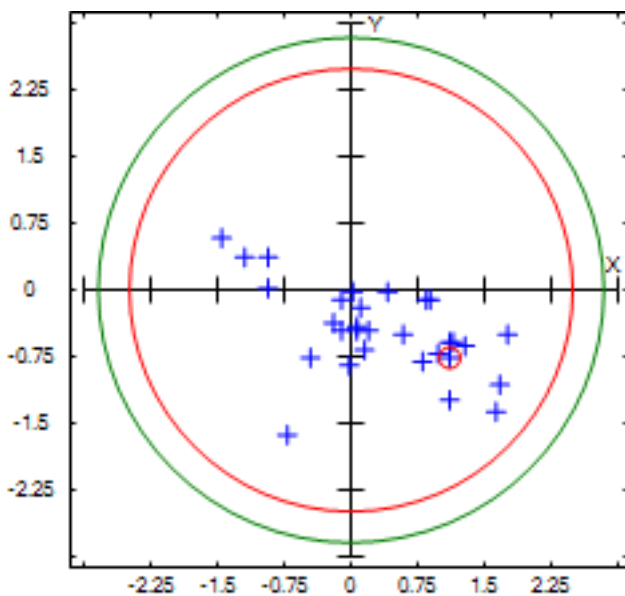


Vector Offset



Scaling Factor: 10000

Circular Error



Error Statistics

Min ΔX :	-1.454	Min ΔY :	-1.628	SX:	1.05
Max ΔX :	1.758	Max ΔY :	0.586	SY:	1.27
Mean ΔX :	0.327	Mean ΔY :	-0.467	SH:	1.16
Skew ΔX :	-0.233	Skew ΔY :	-0.1		
RmseX:	0.912	RmseY:	0.68	RmseH:	1.137
SRMSE H:	0.212				
CE 90:	2.49	CE 95:	2.84	CI:	0.415
No. Observations:	30				
Horiz. Bias:	0.57		NSSDA:	1.948	