



Project Information

Prepared By: Steve Kaufman

Project Name: E911

Sensor Info: na

Sensor Resolution: 0.5

Vendor Name: Floodplain

Date of Aquisition: Start: 3/23/2011 Finish: 3/23/2011

Metadata Information

Index File Name: Jones2010_index.shp

of Polygons: 613

of Matching Images: 613

Polygon ID: location

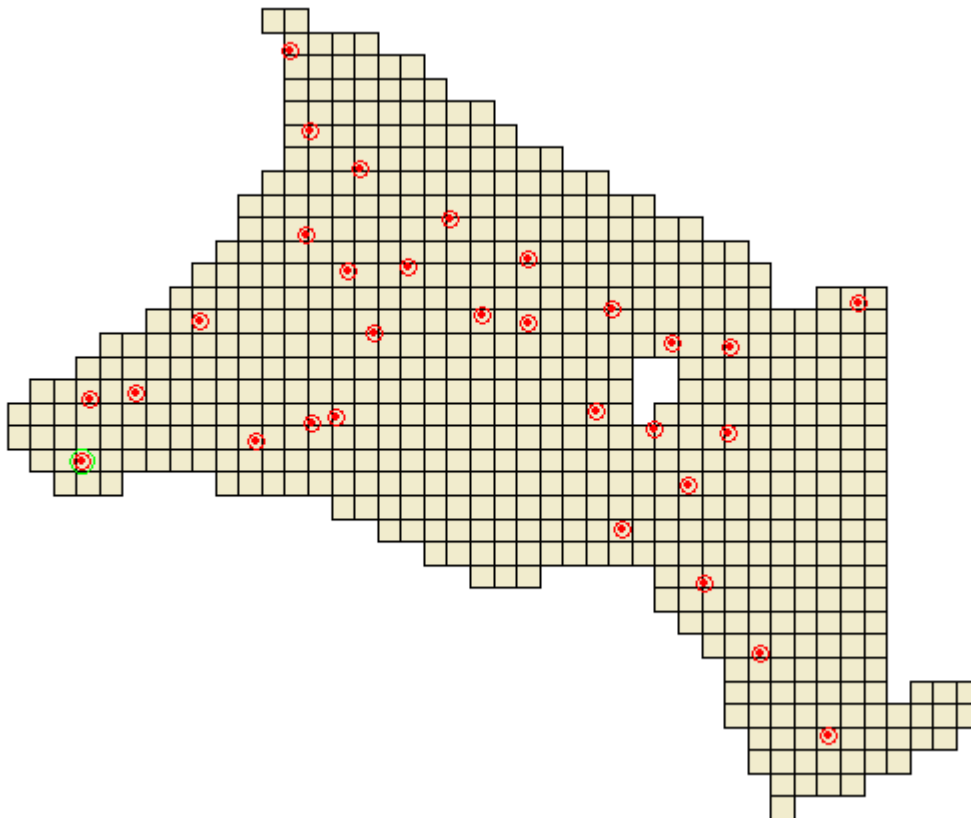
Units: Feet

Image Folder Path: H:\Jones2010\Imagery\TIF

Threshold: CE90: 2.077

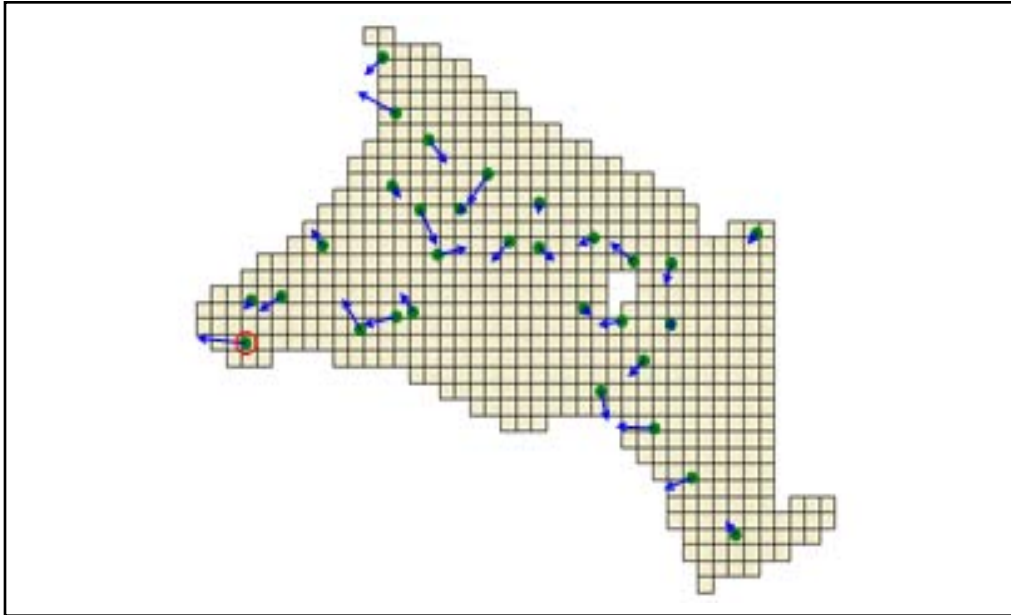
Scaling Used: 1:150

Tiled-Image Area



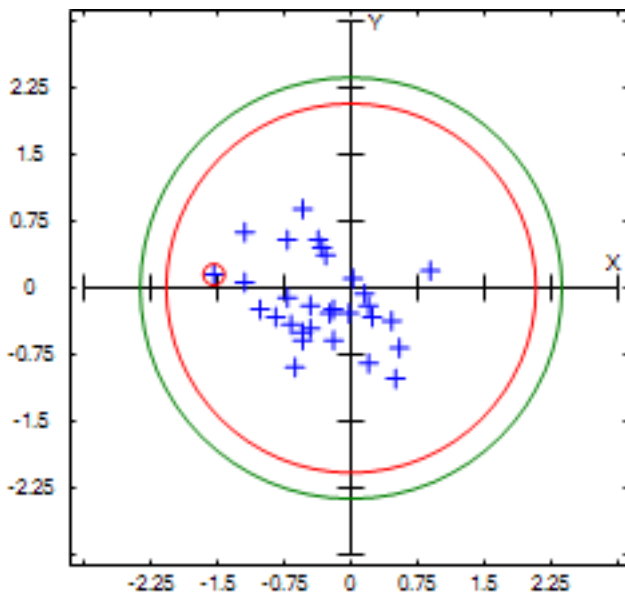


Vector Offset



Scaling Factor: 10000

Circular Error



Error Statistics

Min ΔX :	-1.541	Min ΔY :	-1.02	SX:	1.126
Max ΔX :	0.89	Max ΔY :	0.89	SY:	0.81
Mean ΔX :	-0.317	Mean ΔY :	-0.155	SH:	0.968
Skew ΔX :	0.018	Skew ΔY :	0.343		
RmseX:	0.641	RmseY:	0.491	RmseH:	0.807
SRMSE H:	0.177				
CE 90:	2.077	CE 95:	2.369	CI:	0.346
No. Observations:	30				
Horiz. Bias:	0.353		NSSDA:	1.385	