



Project Information

Prepared By: Steve Kaufman

Project Name: E911

Sensor Info: na

Sensor Resolution: 0.5

Vendor Name: Floodplain

Date of Aquisition: Start: 3/23/2011 Finish: 3/23/2011

Metadata Information

Index File Name: Johnston2010_index.shp

of Polygons: 975

of Matching Images: 975

Polygon ID: location

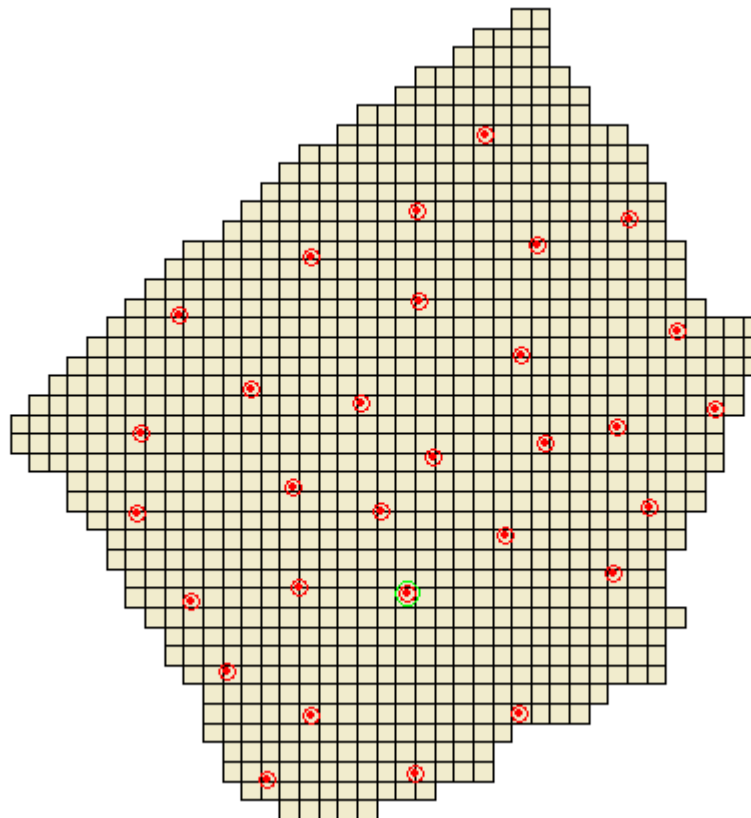
Units: Feet

Image Folder Path: H:\Johnston2010\Imagery\TIF

Threshold: CE90: 2.616

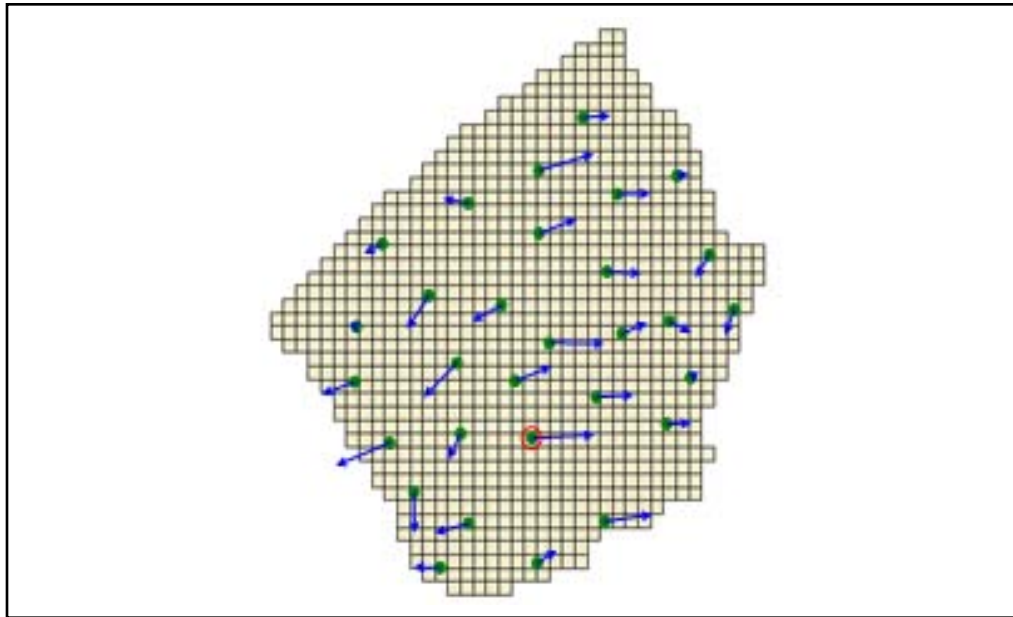
Scaling Used: 1:150

Tiled-Image Area



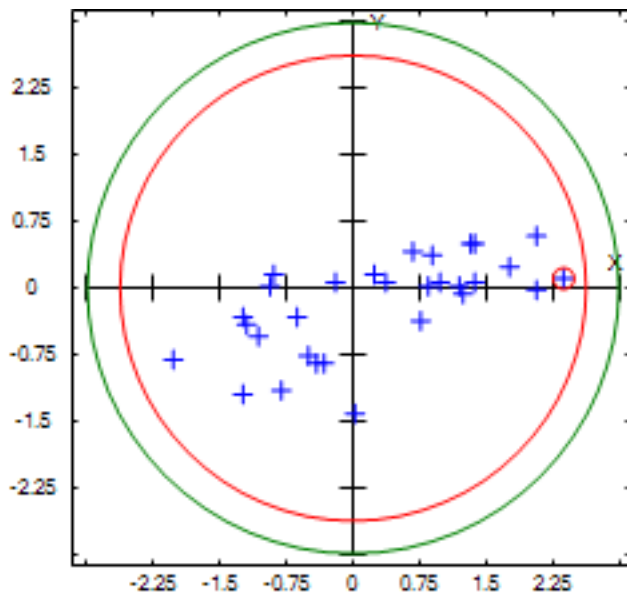


Vector Offset



Scaling Factor: 10000

Circular Error



Error Statistics

Min ΔX :	-2.018	Min ΔY :	-1.411	SX:	1.501
Max ΔX :	2.365	Max ΔY :	0.586	SY:	0.936
Mean ΔX :	0.269	Mean ΔY :	-0.191	SH:	1.219
Skew ΔX :	-0.003	Skew ΔY :	-0.696		
RmseX:	1.187	RmseY:	0.562	RmseH:	1.314
SRMSE H:	0.223				
CE 90:	2.616	CE 95:	2.983	CI:	0.436
No. Observations:	30				
Horiz. Bias:	0.33		NSSDA:	2.141	