



---

## Project Information

Prepared By: Steve Kaufman

Project Name: E911

Sensor Info: na

Sensor Resolution: 0.5

Vendor Name: Floodplain

Date of Aquisition: Start: 4/14/2011 Finish: 4/14/2011

---

## Metadata Information

Index File Name: lredell2010\_index.shp

# of Polygons: 736

# of Matching Images: 736

Polygon ID: location

Units: Feet

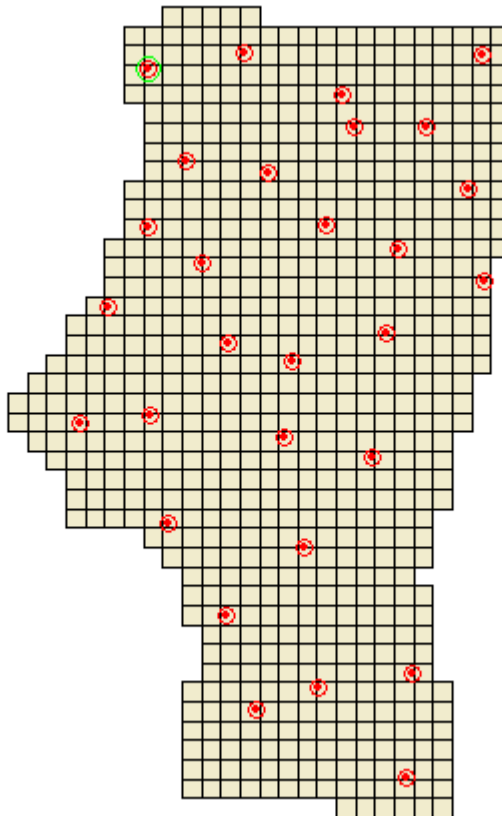
Image Folder Path: H:\lredell2010\Imagery\TIF

Threshold: CE90: 1.706

Scaling Used: 1:150

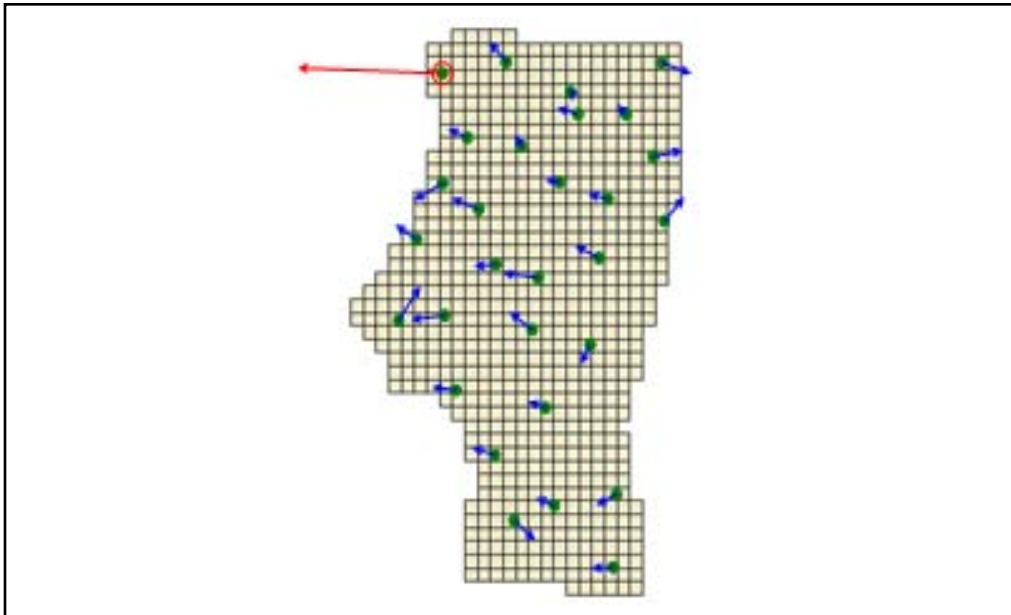
---

## Tiled-Image Area



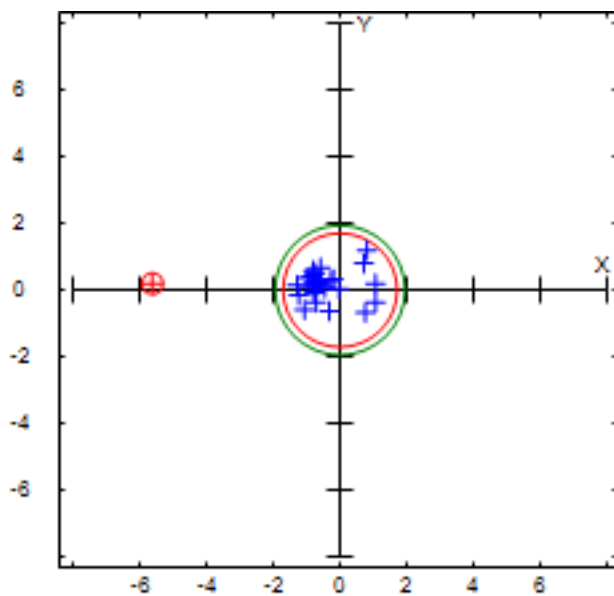


### Vector Offset



Scaling Factor: 10000

### Circular Error



### Error Statistics

Min $\Delta X$ :	-5.621	Min $\Delta Y$ :	-0.673	SX:	1.173
Max $\Delta X$ :	1.063	Max $\Delta Y$ :	1.194	SY:	0.417
Mean $\Delta X$ :	-0.593	Mean $\Delta Y$ :	0.149	SH:	0.795
Skew $\Delta X$ :	-2.639	Skew $\Delta Y$ :	-0.008		
RmseX:	1.296	RmseY:	0.436	RmseH:	1.368
SRMSE H:	0.148				
CE 90:	1.706	CE 95:	1.946	CI:	0.289
No. Observations:	29				
Horiz. Bias:	0.612		NSSDA:	2.12	