



---

## Project Information

Prepared By: Steve Kaufman

Project Name: E911

Sensor Info: na

Sensor Resolution: 0.5

Vendor Name: Floodplain

Date of Aquisition: Start: 3/23/2011 Finish: 3/23/2011

---

## Metadata Information

Index File Name: Hoke2010\_index.shp

# of Polygons: 298

# of Matching Images: 298

Polygon ID: location

Units: Feet

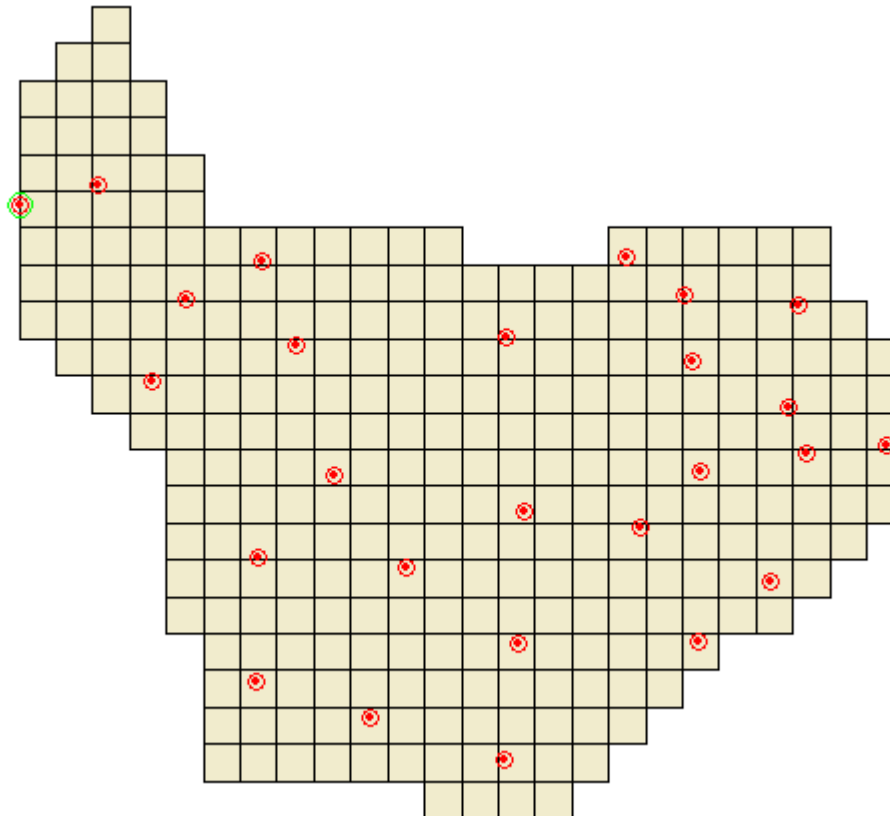
Image Folder Path: H:\Hoke2010\Imagery\TIF

Threshold: CE90: 2.225

Scaling Used: 1:150

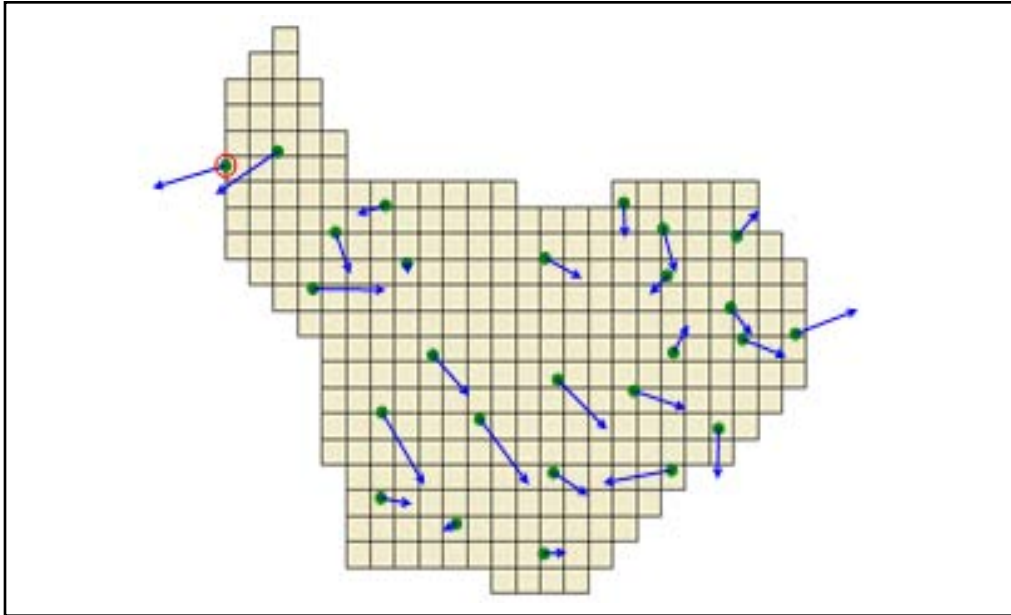
---

## Tiled-Image Area



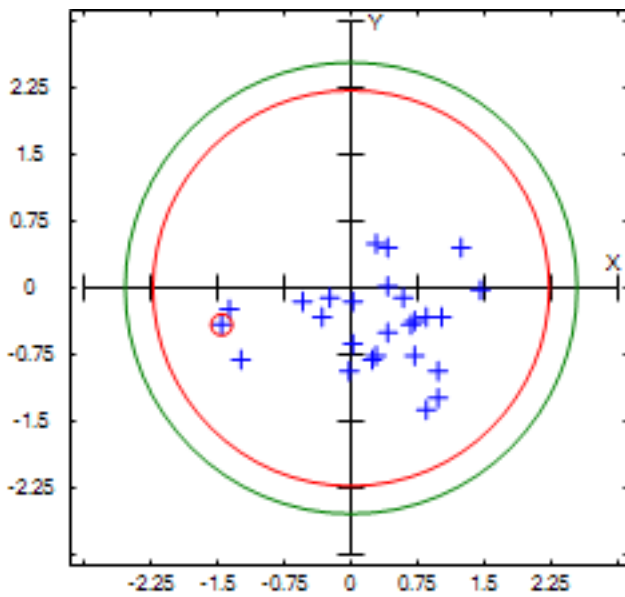


Vector Offset



Scaling Factor: 10000

Circular Error



Error Statistics

Min $\Delta X$ :	-1.454	Min $\Delta Y$ :	-1.367	SX:	0.938
Max $\Delta X$ :	1.454	Max $\Delta Y$ :	0.499	SY:	1.135
Mean $\Delta X$ :	0.267	Mean $\Delta Y$ :	-0.394	SH:	1.037
Skew $\Delta X$ :	-0.903	Skew $\Delta Y$ :	0.023		
RmseX:	0.798	RmseY:	0.614	RmseH:	1.007
SRMSE H:	0.203				
CE 90:	2.225	CE 95:	2.538	CI:	0.399
No. Observations:	26				
Horiz. Bias:	0.476		NSSDA:	1.728	