



Project Information

Prepared By: Steve Kaufman

Project Name: E911

Sensor Info: na

Sensor Resolution: 0.5

Vendor Name: Floodplain

Date of Aquisition: Start: 3/22/2011 Finish: 3/22/2011

Metadata Information

Index File Name: Hertford2010_index.shp

of Polygons: 469

of Matching Images: 469

Polygon ID: location

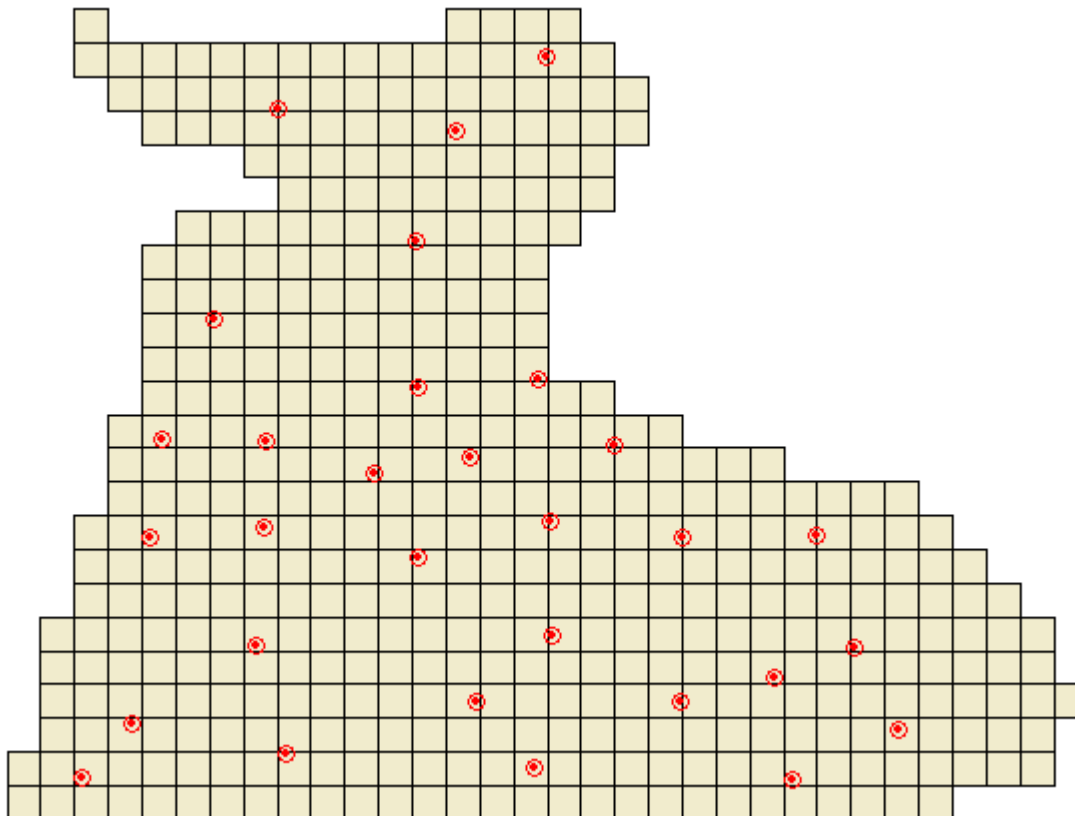
Units: Feet

Image Folder Path: H:\Hertford2010\Imagery\TIF

Threshold: CE90: 1.774

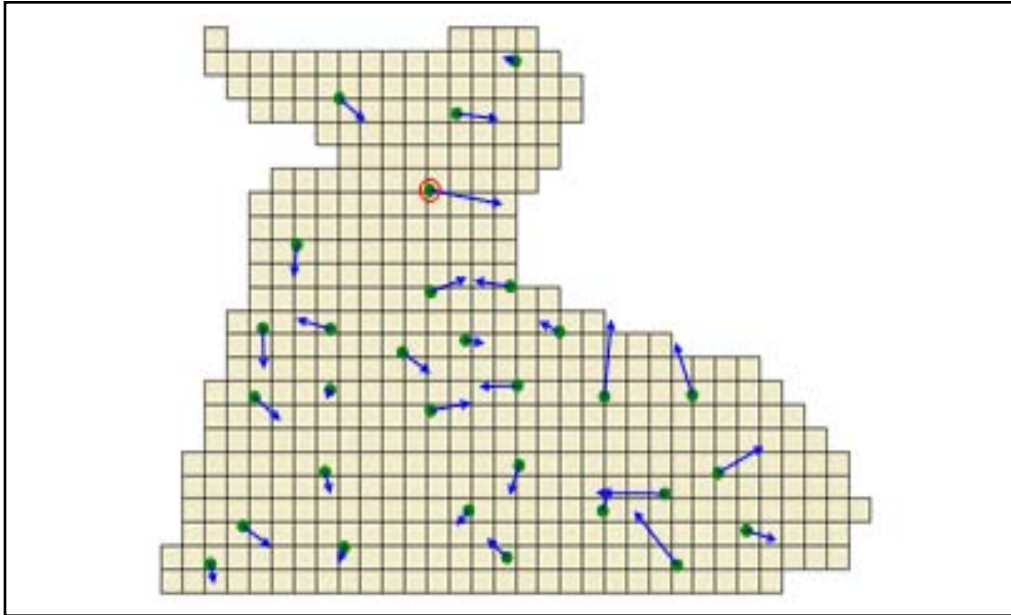
Scaling Used: 1:150

Tiled-Image Area



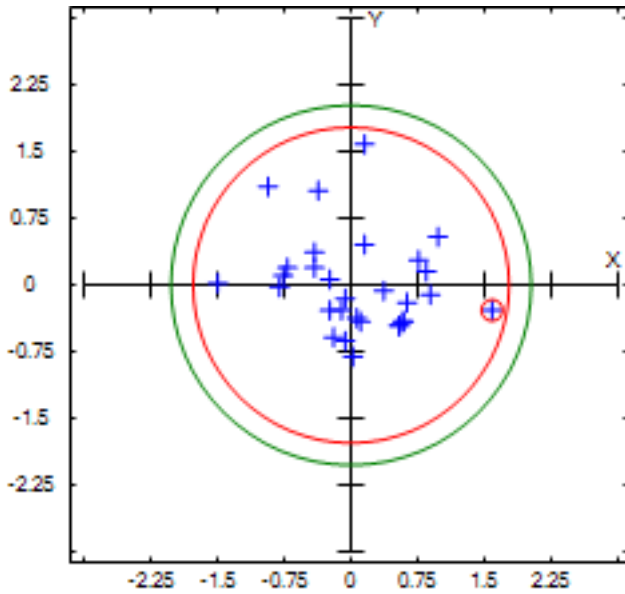


Vector Offset



Scaling Factor: 10000

Circular Error



Error Statistics

| | | | | | |
|-------------------|--------|----------|--------|--------|-------|
| Min ΔX: | -1.497 | Min ΔY: | -0.803 | SX: | 0.895 |
| Max ΔX: | 1.584 | Max ΔY: | 1.584 | SY: | 0.759 |
| Mean ΔX: | 0.067 | Mean ΔY: | 0.007 | SH: | 0.827 |
| Skew ΔX: | -0.075 | Skew ΔY: | 1.219 | | |
| RmseX: | 0.656 | RmseY: | 0.531 | RmseH: | 0.844 |
| SRMSE H: | 0.151 | | | | |
| CE 90: | 1.774 | CE 95: | 2.023 | CI: | 0.296 |
| No. Observations: | 30 | | | | |
| Horiz. Bias: | 0.067 | | NSSDA: | 1.453 | |