



Project Information

Prepared By: Steve Kaufman

Project Name: E911

Sensor Info: na

Sensor Resolution: 0.5

Vendor Name: Floodplain

Date of Aquisition: Start: 5/10/2011 Finish: 5/10/2011

Metadata Information

Index File Name: Guilford2010_index.shp

of Polygons: 794

of Matching Images: 794

Polygon ID: location

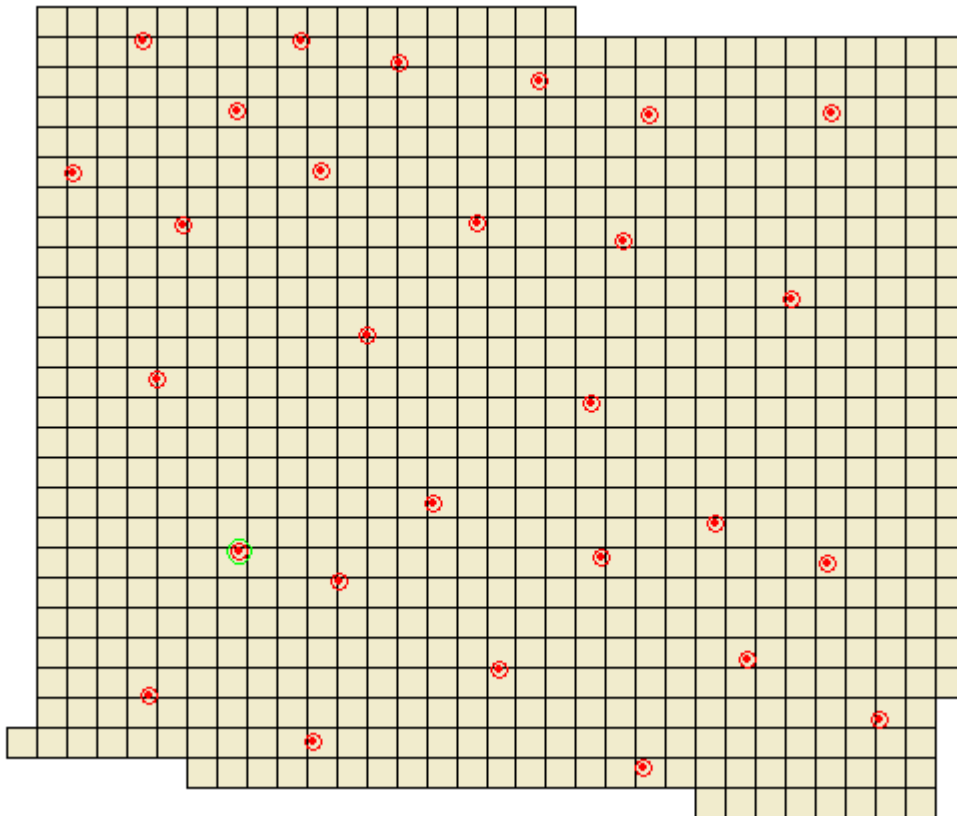
Units: Feet

Image Folder Path: H:\Guilford2010\Imagery\TIF

Threshold: CE90: 1.288

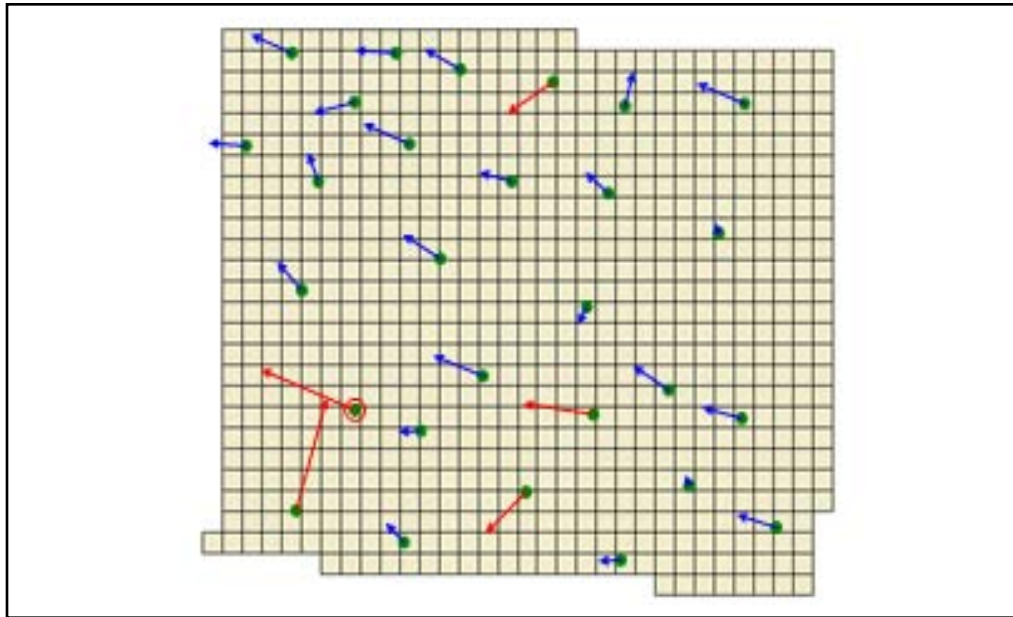
Scaling Used: 1:150

Tiled-Image Area



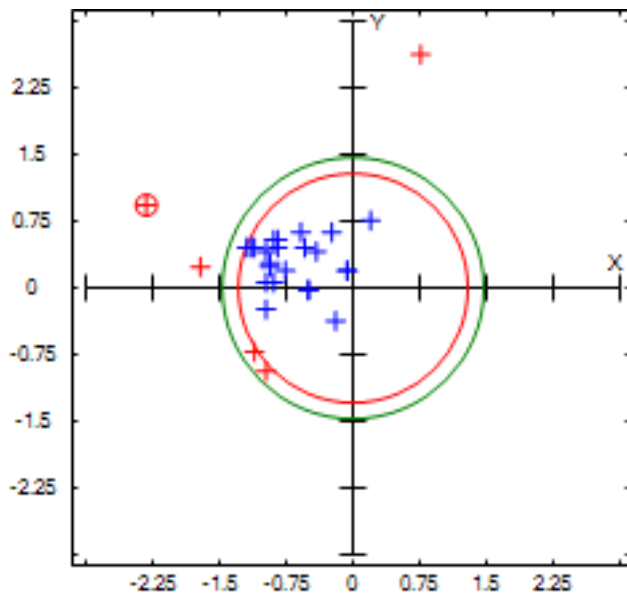


Vector Offset



Scaling Factor: 10000

Circular Error



Error Statistics

| | | | | | |
|-------------------|--------|-------------------|--------|--------|-------|
| Min ΔX : | -2.322 | Min ΔY : | -0.933 | SX: | 0.588 |
| Max ΔX : | 0.76 | Max ΔY : | 2.626 | SY: | 0.613 |
| Mean ΔX : | -0.741 | Mean ΔY : | 0.319 | SH: | 0.6 |
| Skew ΔX : | -0.006 | Skew ΔY : | 1.558 | | |
| RmseX: | 0.939 | RmseY: | 0.681 | RmseH: | 1.16 |
| SRMSE H: | 0.113 | | | | |
| CE 90: | 1.288 | CE 95: | 1.469 | CI: | 0.222 |
| No. Observations: | 28 | | | | |
| Horiz. Bias: | 0.807 | | NSSDA: | 1.983 | |