



---

## Project Information

Prepared By: Steve Kaufman

Project Name: E911

Sensor Info: na

Sensor Resolution: 0.5

Vendor Name: Floodplain

Date of Aquisition: Start: 3/14/2011 Finish: 3/14/2011

---

## Metadata Information

Index File Name: Greene2010\_index.shp

# of Polygons: 347

# of Matching Images: 347

Polygon ID: location

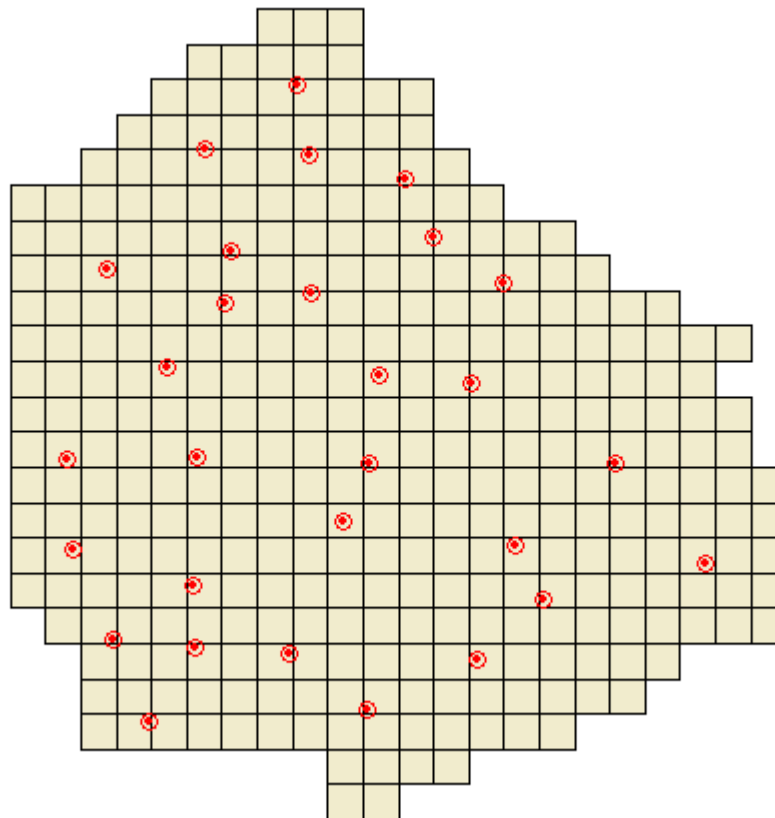
Units: Feet

Threshold: CE90: 1.774

Scaling Used: 1:150

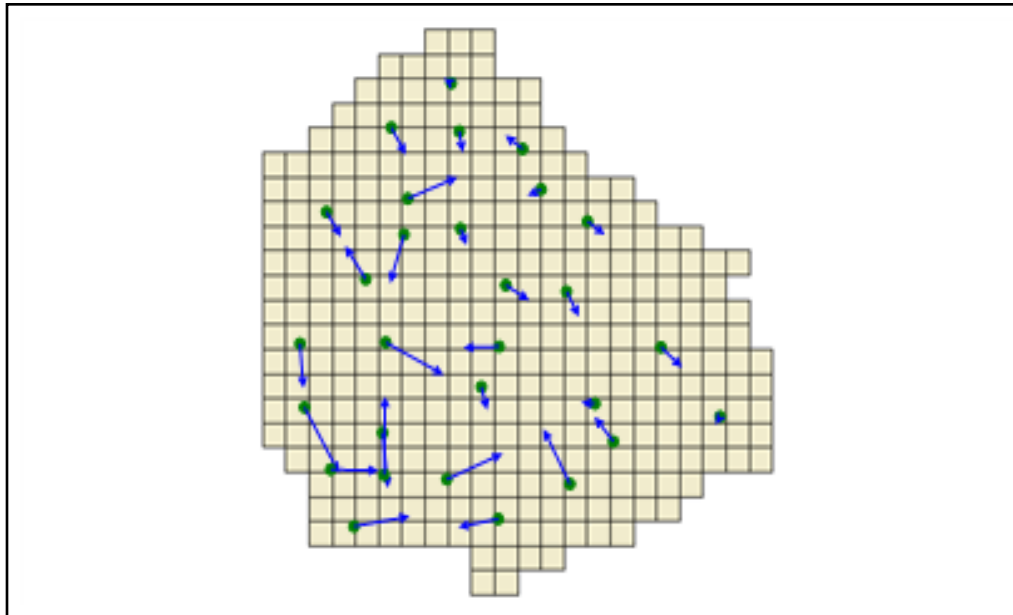
---

## Tiled-Image Area



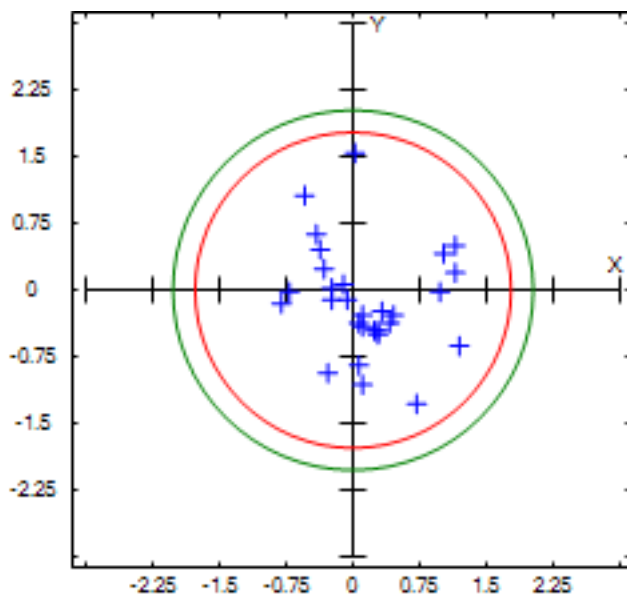


## Vector Offset



Scaling Factor: 10000

## Circular Error



## Error Statistics

Min $\Delta X$ :	-0.803	Min $\Delta Y$ :	-1.28	SX:	0.696
Max $\Delta X$ :	1.194	Max $\Delta Y$ :	1.541	SY:	0.957
Mean $\Delta X$ :	0.158	Mean $\Delta Y$ :	-0.117	SH:	0.827
Skew $\Delta X$ :	0.421	Skew $\Delta Y$ :	0.614		
RmseX:	0.569	RmseY:	0.609	RmseH:	0.833
SRMSE H:	0.154				
CE 90:	1.774	CE 95:	2.024	CI:	0.301
No. Observations:	29				
Horiz. Bias:	0.197		NSSDA:	1.442	