



Project Information

Prepared By: Steve Kaufman

Project Name: E911

Sensor Info: na

Sensor Resolution: 0.5

Vendor Name: Floodplain

Date of Aquisition: Start: 3/28/2011 Finish: 3/28/2011

Metadata Information

Index File Name: Durham2010_index.shp

of Polygons: 383

of Matching Images: 383

Polygon ID: location

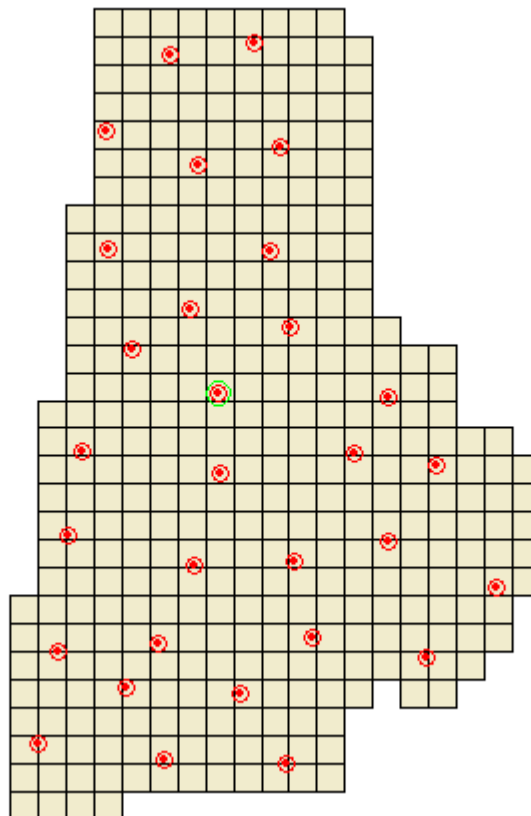
Units: Feet

Image Folder Path: H:\Durham2010\Imagery\TIF

Threshold: CE90: 2.235

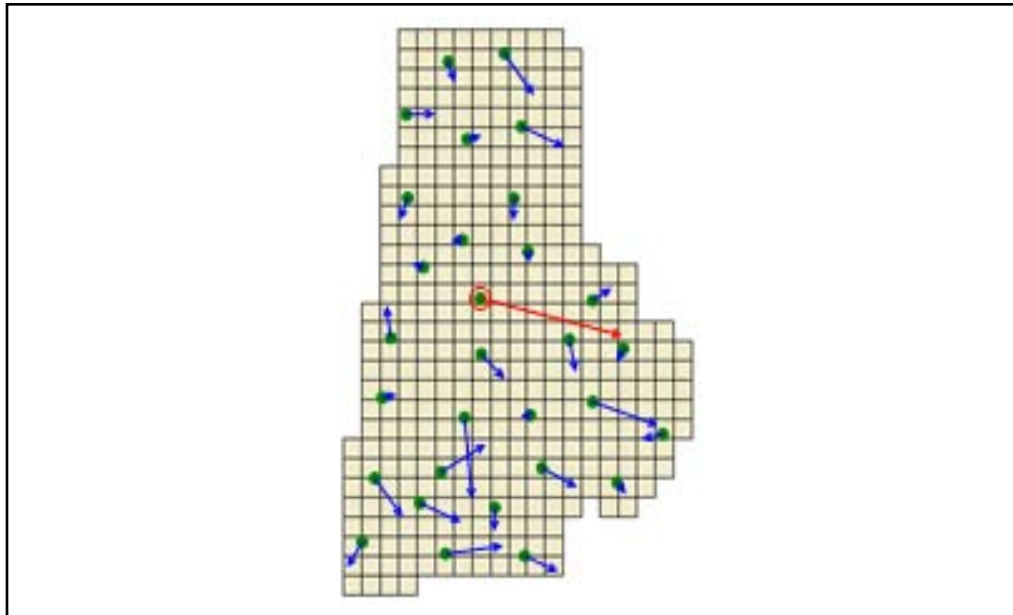
Scaling Used: 1:150

Tiled-Image Area



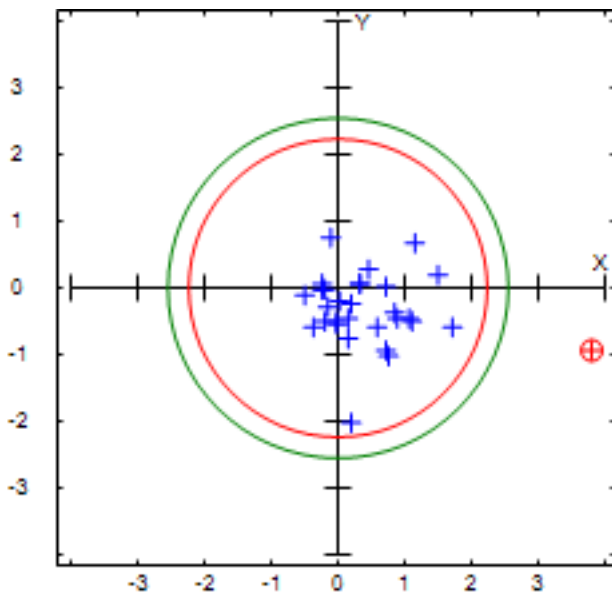


Vector Offset



Scaling Factor: 10000

Circular Error



Error Statistics

Min ΔX:	-0.499	Min ΔY:	-2.018	SX:	0.975
Max ΔX:	3.798	Max ΔY:	0.76	SY:	1.108
Mean ΔX:	0.488	Mean ΔY:	-0.331	SH:	1.041
Skew ΔX:	2.2	Skew ΔY:	-0.656		
RmseX:	0.964	RmseY:	0.622	RmseH:	1.147
SRMSE H:	0.19				
CE 90:	2.235	CE 95:	2.549	CI:	0.373
No. Observations:	30				
Horiz. Bias:	0.589		NSSDA:	1.941	