



Project Information

Prepared By: Steve Kaufman

Project Name: E911

Sensor Info: na

Sensor Resolution: 0.5

Vendor Name: Floodplain

Date of Aquisition: Start: 3/28/2011 Finish: 3/28/2011

Metadata Information

Index File Name: Davidson2010_index.shp

of Polygons: 709

of Matching Images: 709

Polygon ID: location

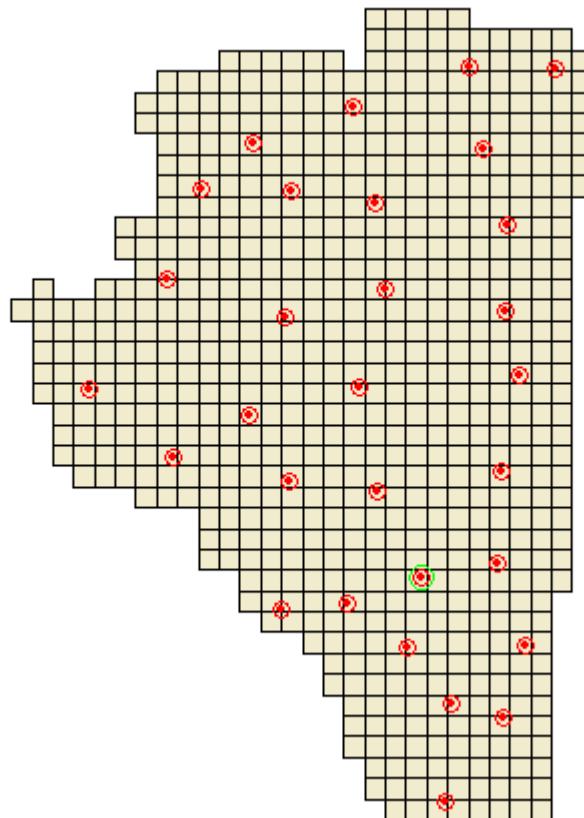
Units: Feet

Image Folder Path: H:\Davidson2010\Imagery\TIF

Threshold: CE90: 2.479

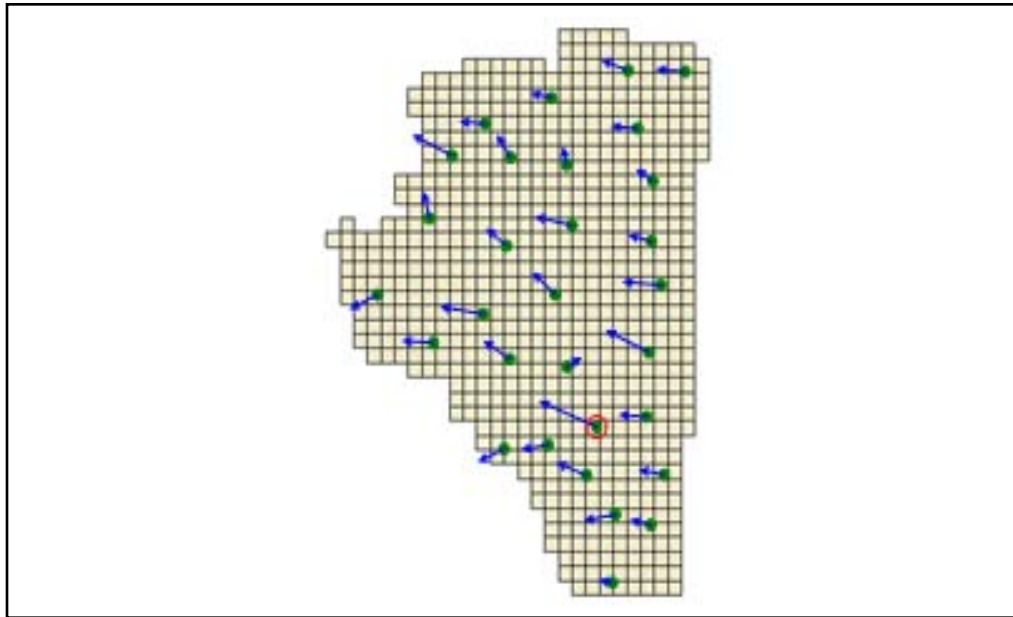
Scaling Used: 1:150

Tiled-Image Area



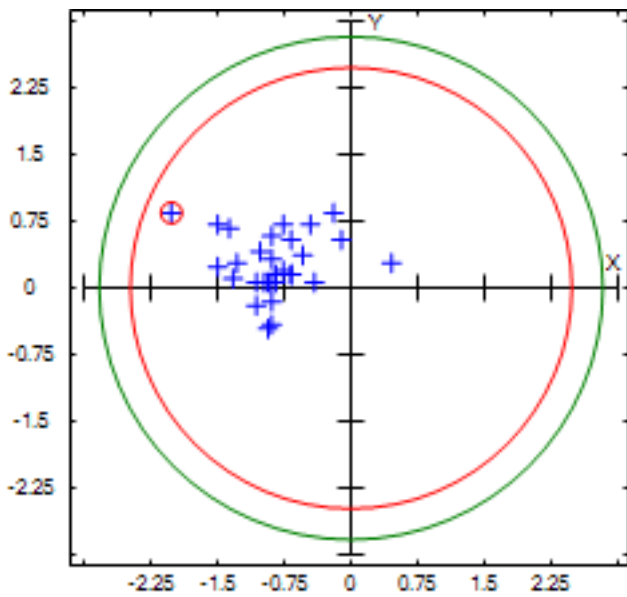


Vector Offset



Scaling Factor: 10000

Circular Error



Error Statistics

Min ΔX :	-2.018	Min ΔY :	-0.456	SX:	1.929
Max ΔX :	0.456	Max ΔY :	0.846	SY:	0.381
Mean ΔX :	-0.864	Mean ΔY :	0.268	SH:	1.155
Skew ΔX :	0.322	Skew ΔY :	-0.112		
RmseX:	0.977	RmseY:	0.431	RmseH:	1.068
SRMSE H:	0.211				
CE 90:	2.479	CE 95:	2.828	CI:	0.413
No. Observations:	30				
Horiz. Bias:	0.904		NSSDA:	1.723	