



Project Information

Prepared By: Steve Kaufman

Project Name: E911

Sensor Info: na

Sensor Resolution: 0.5

Vendor Name: Floodplain

Date of Aquisition: Start: 3/10/2011 Finish: 3/10/2011

Metadata Information

Index File Name: Dare2010_index.shp

of Polygons: 687

of Matching Images: 687

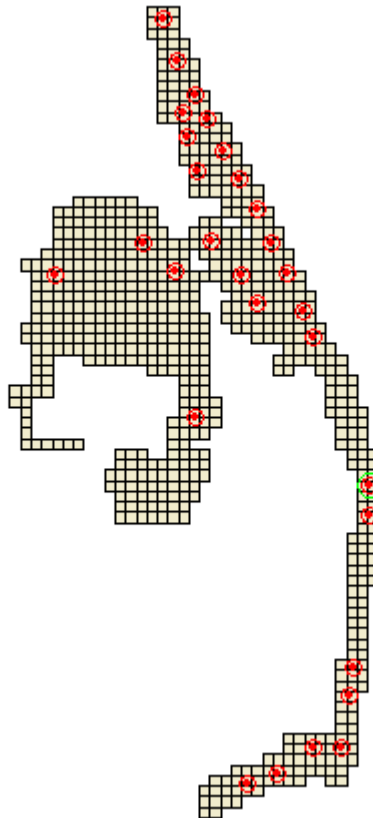
Polygon ID: location

Units: Feet

Threshold: CE90: 2.479

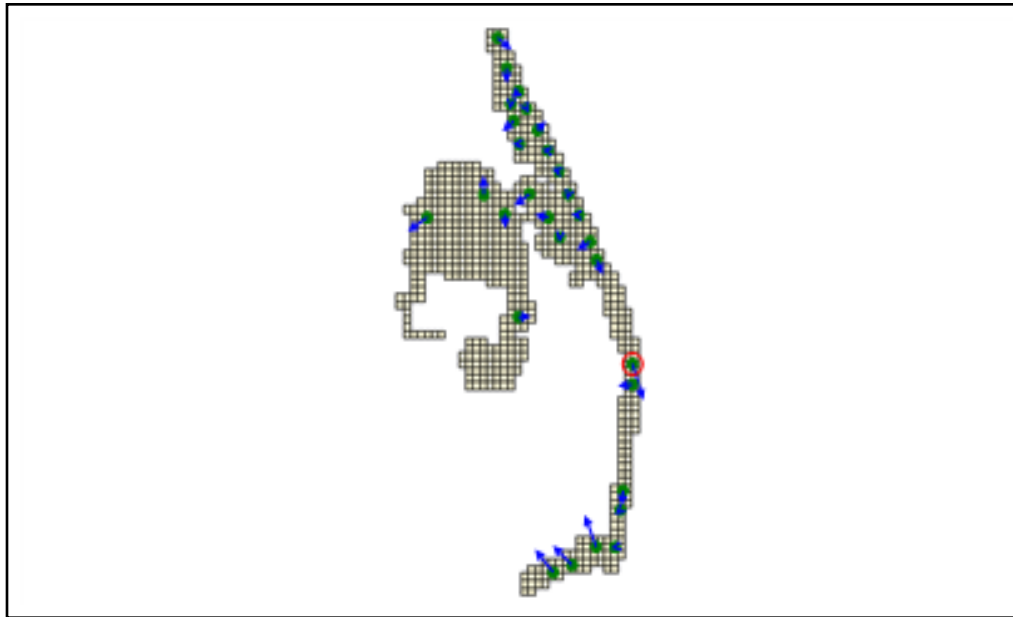
Scaling Used: 1:150

Tiled-Image Area



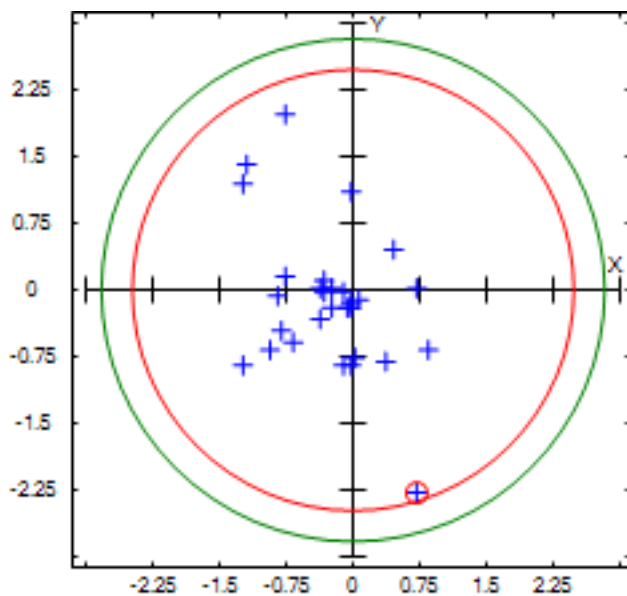


Vector Offset



Scaling Factor: 10000

Circular Error



Error Statistics

Min ΔX :	-1.237	Min ΔY :	-2.279	SX:	1.058
Max ΔX :	0.846	Max ΔY :	1.975	SY:	1.253
Mean ΔX :	-0.258	Mean ΔY :	-0.123	SH:	1.155
Skew ΔX :	0.049	Skew ΔY :	0.357		
RmseX:	0.617	RmseY:	0.811	RmseH:	1.019
SRMSE H:	0.215				
CE 90:	2.479	CE 95:	2.827	CI:	0.42
No. Observations:	29				
Horiz. Bias:	0.286		NSSDA:	1.747	