



Project Information

Prepared By: Steve Kaufman

Project Name: E911

Sensor Info: na

Sensor Resolution: 0.5

Vendor Name: Floodplain

Date of Aquisition: Start: 3/10/2011 Finish: 3/10/2011

Metadata Information

Index File Name: Currituck2010_index.shp

of Polygons: 540

of Matching Images: 540

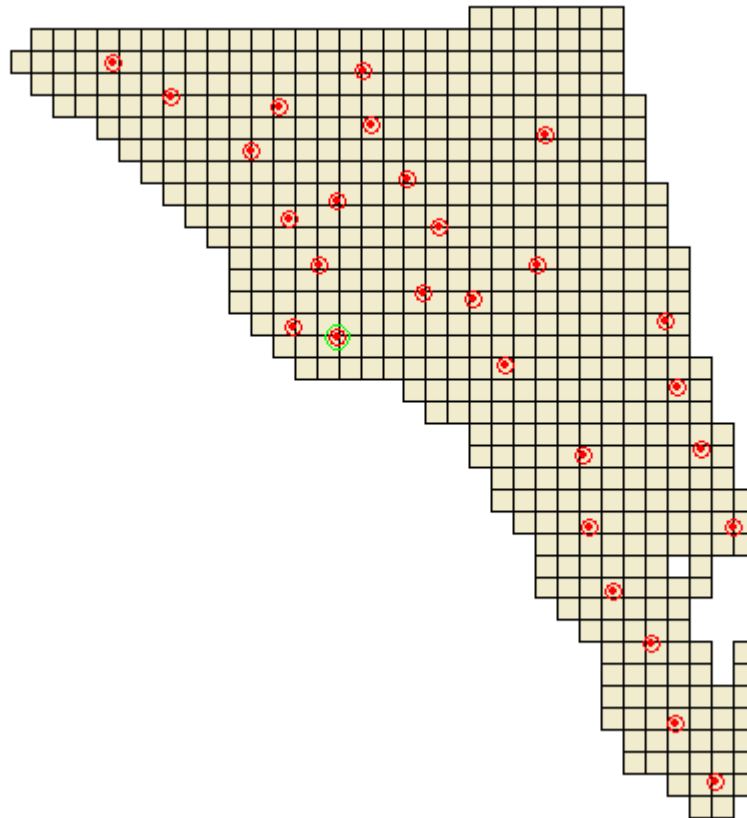
Polygon ID: location

Units: Feet

Threshold: CE90: 3.686

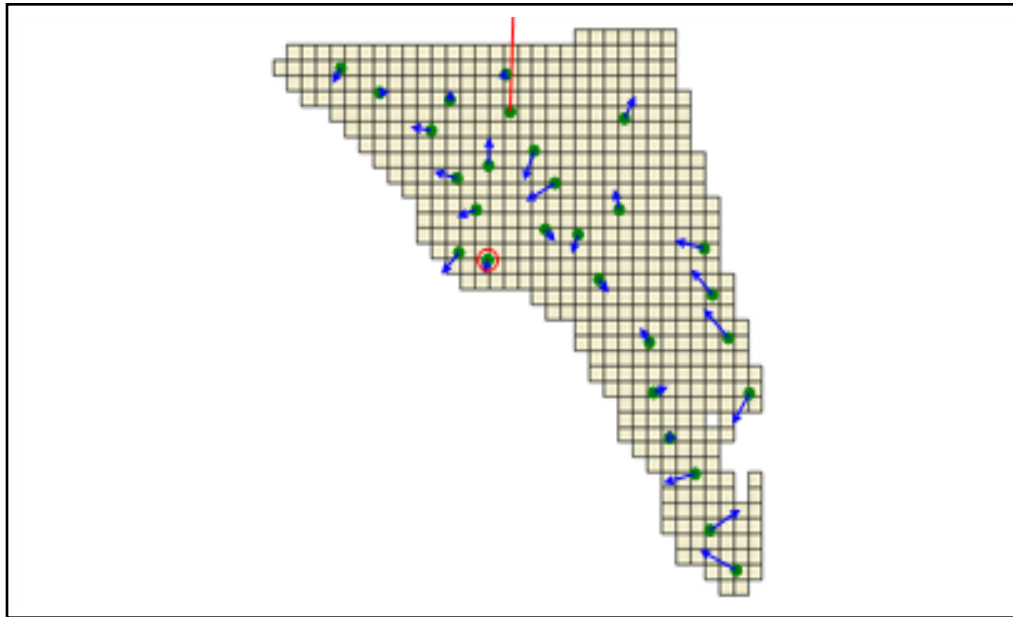
Scaling Used: 1:150

Tiled-Image Area



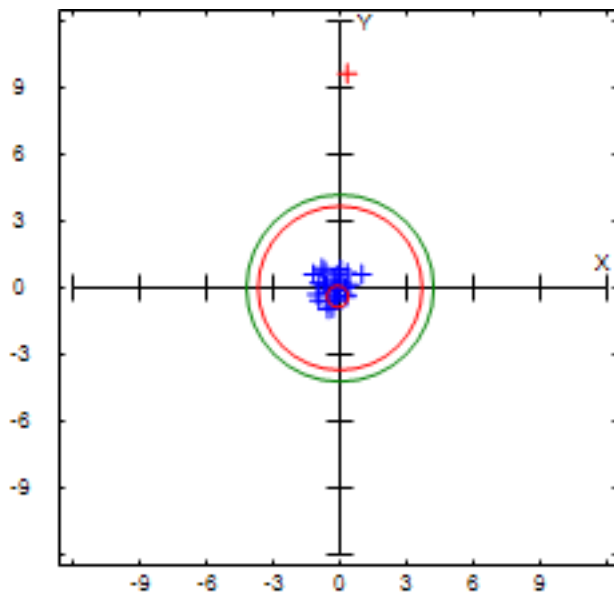


Vector Offset



Scaling Factor: 10000

Circular Error



Error Statistics

Min ΔX :	-1.194	Min ΔY :	-0.933	SX:	0.988
Max ΔX :	0.977	Max ΔY :	9.657	SY:	2.447
Mean ΔX :	-0.259	Mean ΔY :	0.372	SH:	1.718
Skew ΔX :	0.219	Skew ΔY :	4.657		
RmseX:	0.569	RmseY:	1.896	RmseH:	1.979
SRMSE H:	0.325				
CE 90:	3.686	CE 95:	4.204	CI:	0.636
No. Observations:	28				
Horiz. Bias:	0.453		NSSDA:	3.016	