



Project Information

Prepared By: Steve Kaufman

Project Name: E911

Sensor Info: na

Sensor Resolution: 0.5

Vendor Name: Floodplain

Date of Aquisition: Start: 3/3/2011 Finish: 3/3/2011

Metadata Information

Index File Name: Clay2010_index.shp

of Polygons: 302

of Matching Images: 302

Polygon ID: location

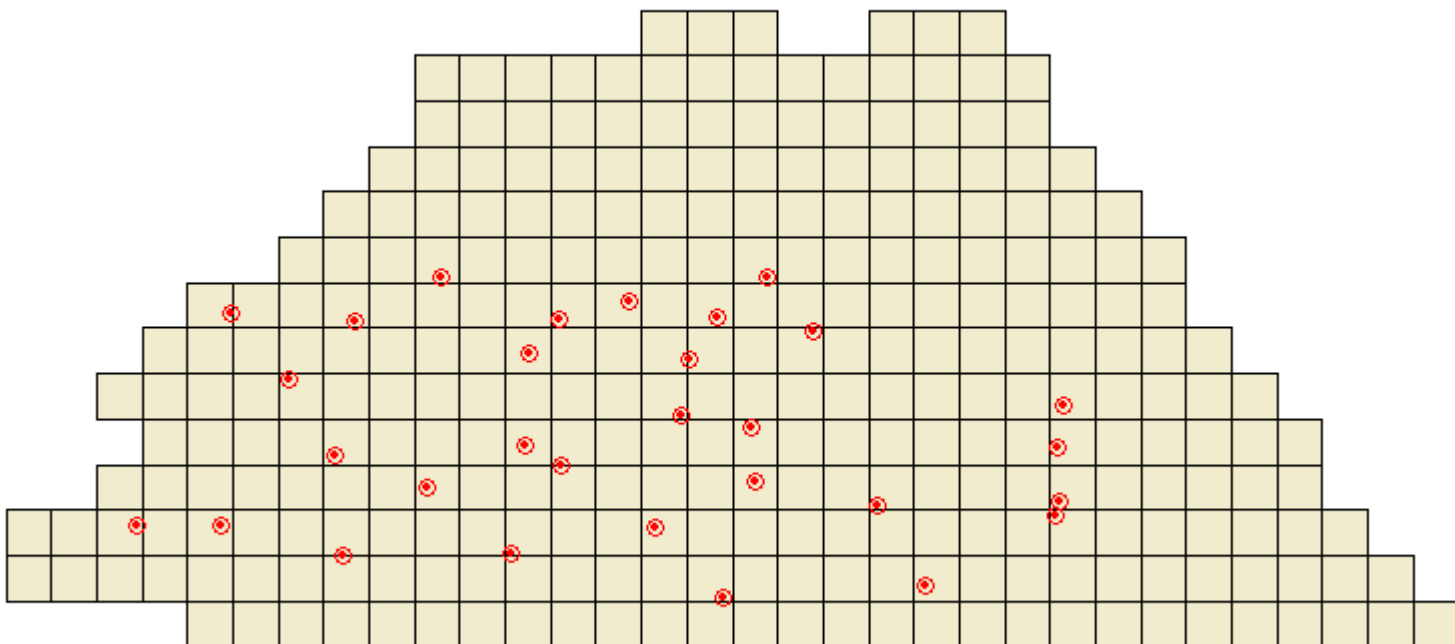
Units: Feet

Image Folder Path: H:\Clay2010\Imagery\TIF

Threshold: CE90: 2.6

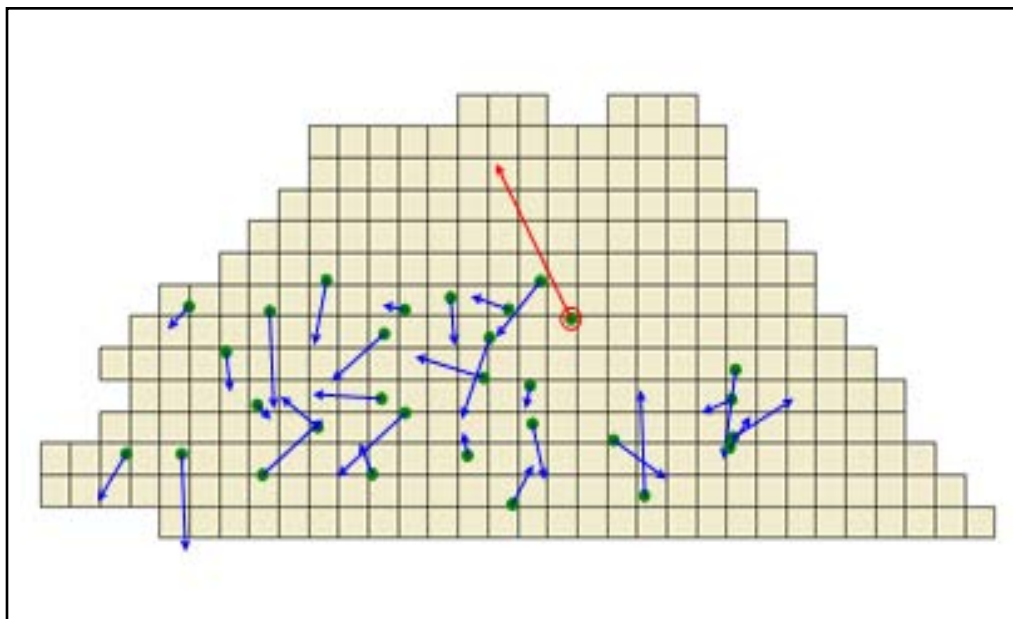
Scaling Used: 1:150

Tiled-Image Area



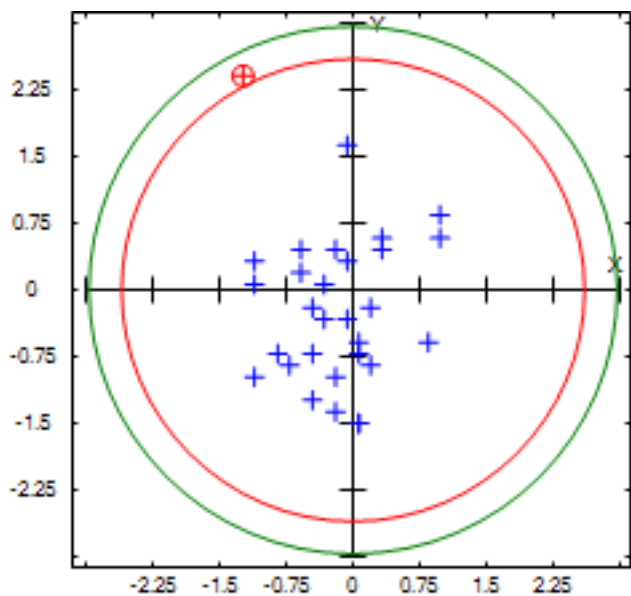


Vector Offset



Scaling Factor: 10000

Circular Error



Error Statistics

Min ΔX :	-1.237	Min ΔY :	-1.497	SX:	1.005
Max ΔX :	0.977	Max ΔY :	2.409	SY:	1.419
Mean ΔX :	-0.2	Mean ΔY :	-0.174	SH:	1.212
Skew ΔX :	0.18	Skew ΔY :	0.82		
RmseX:	0.606	RmseY:	0.903	RmseH:	1.088
SRMSE H:	0.221				
CE 90:	2.6	CE 95:	2.966	CI:	0.434
No. Observations:	30				
Horiz. Bias:	0.265		NSSDA:	1.847	