



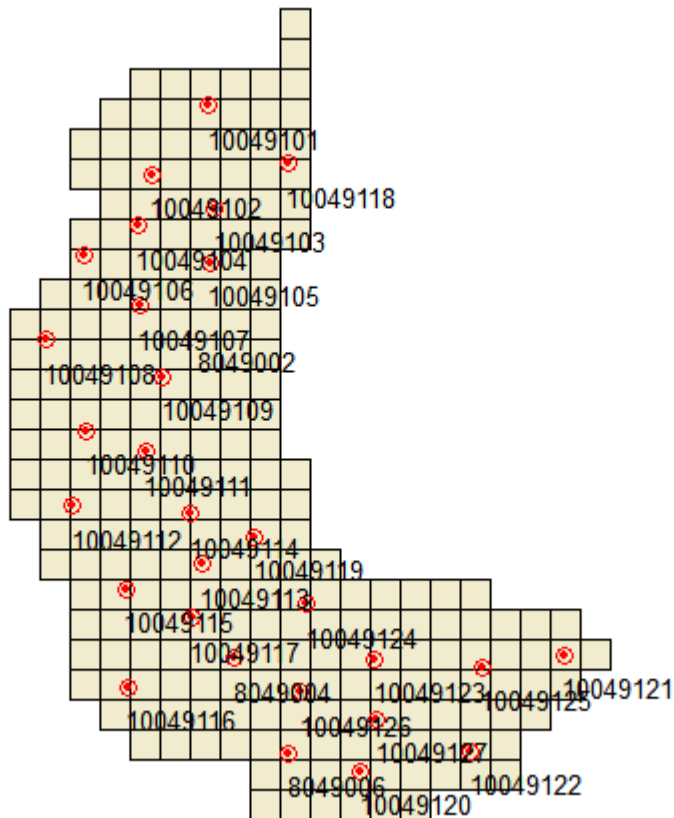
Project Information

Prepared By: Steve Kaufman
 Project Name: E911
 Sensor Info: na
 Sensor Resolution: 0.5
 Vendor Name: Floodplain
 Date of Aquisition: Start: 3/3/2011 Finish: 3/3/2011

Metadata Information

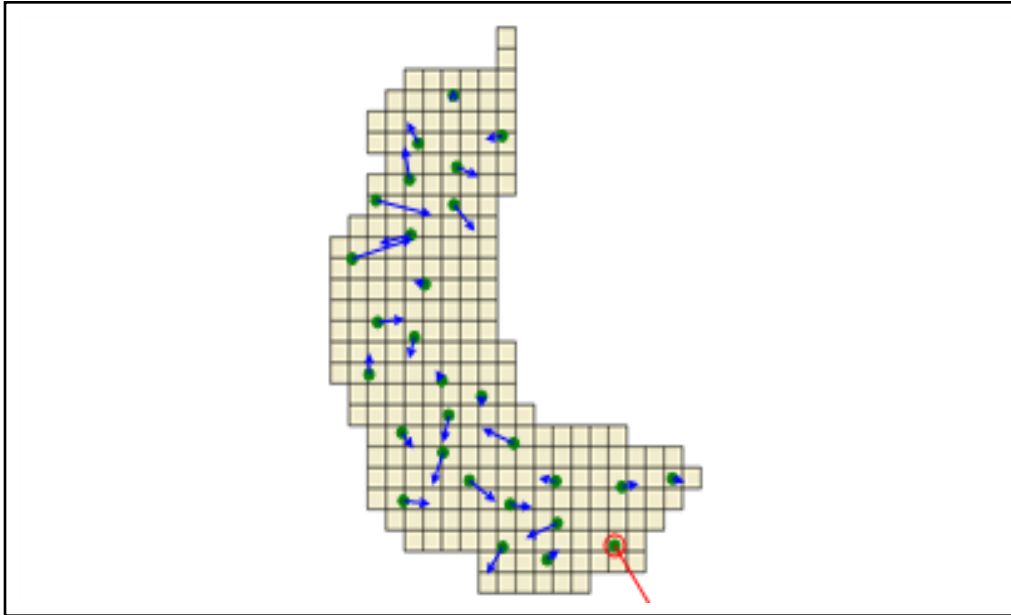
Index File Name: Chowan2010_index.shp
 # of Polygons: 254
 # of Matching Images: 254
 Polygon ID: location
 Units: Feet
 Image Folder Path:
 Threshold: CE90: 1.677
 Scaling Used: 1:25050

Tiled-Image Area



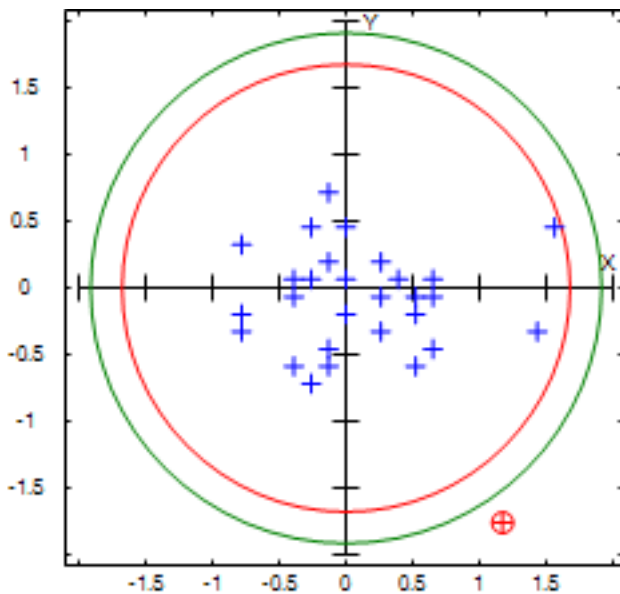


Vector Offset



Scaling Factor: 10000

Circular Error



Error Statistics

Min ΔX :	-0.781	Min ΔY :	-1.758	SX:	0.774
Max ΔX :	1.563	Max ΔY :	0.716	SY:	0.788
Mean ΔX :	0.139	Mean ΔY :	-0.132	SH:	0.781
Skew ΔX :	0.631	Skew ΔY :	-1.226		
RmseX:	0.612	RmseY:	0.486	RmseH:	0.781
Rmse Ratio: 0		SRMSE H: 0.145			
CE 90:	1.677	CE 95:	1.913	CI:	0.284
No. Observations:		29			
Horiz. Bias:		0.192		NSSDA:	1.343