



## Project Information

Prepared By: Steve Kaufman

Project Name: E911

Sensor Info: na

Sensor Resolution: 0.5

Vendor Name: Floodplain

Date of Aquisition: Start: 2/25/2011 Finish: 2/25/2011

## Metadata Information

Index File Name: Camden2010\_index.shp

# of Polygons: 363

# of Matching Images: 363

Polygon ID: location

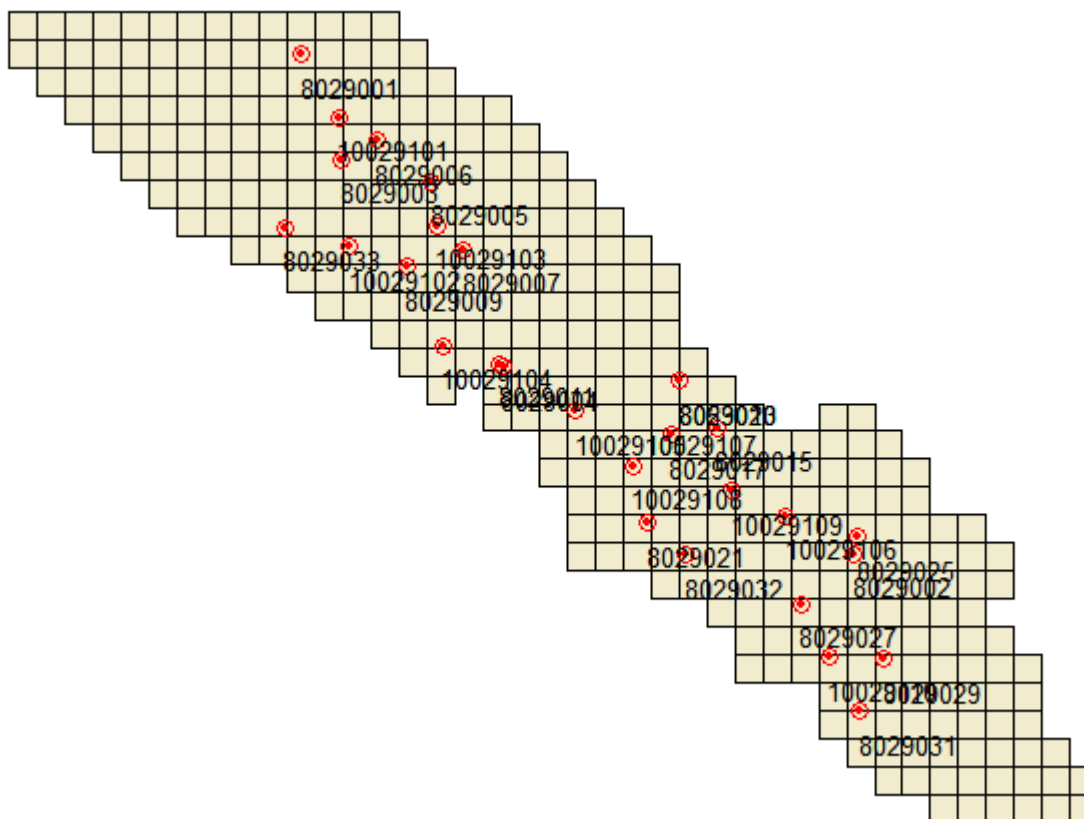
Units: Feet

Image Folder Path:

Threshold: CE90: 1.907

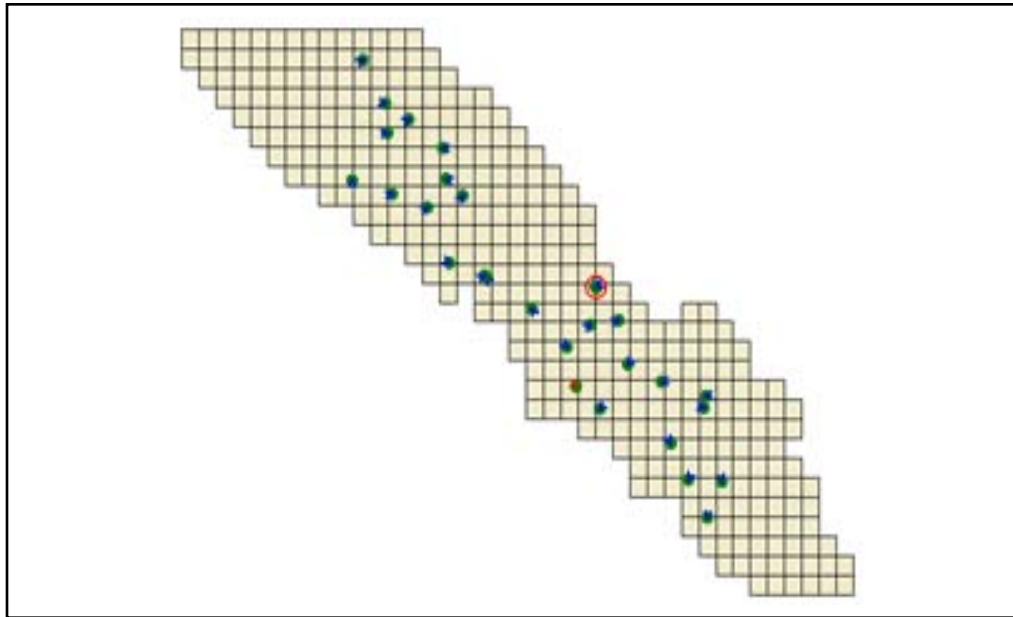
Scaling Used: 1:450

## Tiled-Image Area



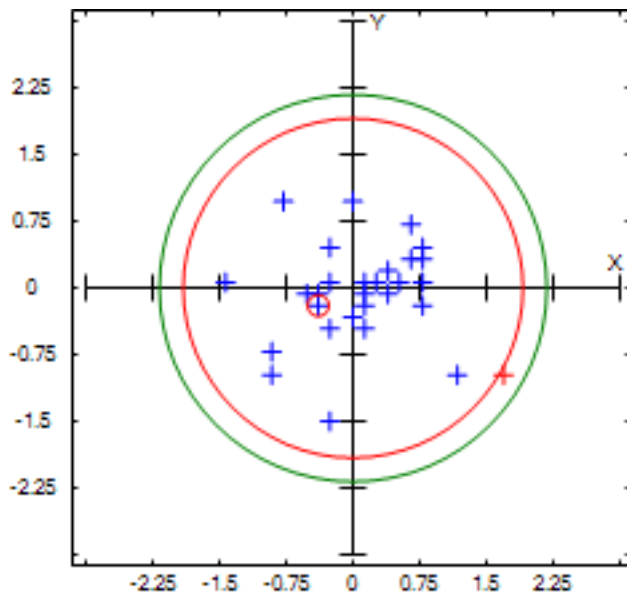


### Vector Offset



Scaling Factor: 200

### Circular Error



### Error Statistics

Min $\Delta X$ :	-1.432	Min $\Delta Y$ :	-1.497	SX:	0.901
Max $\Delta X$ :	1.693	Max $\Delta Y$ :	0.977	SY:	0.876
Mean $\Delta X$ :	0.103	Mean $\Delta Y$ :	-0.083	SH:	0.889
Skew $\Delta X$ :	-0.017	Skew $\Delta Y$ :	-0.401		
RmseX:	0.68	RmseY:	0.569	RmseH:	0.887
Rmse Ratio: 0		SRMSE H: 0.165			
CE 90:	1.907	CE 95:	2.176	CI:	0.323
No. Observations:		29			
Horiz. Bias:		0.133		NSSDA:	1.528