



Project Information

Prepared By: Steve Kaufman

Project Name: E911

Sensor Info: na

Sensor Resolution: 0.5

Vendor Name: Floodplain

Date of Aquisition: Start: 4/19/2011 Finish: 4/19/2011

Metadata Information

Index File Name: Brunswick2010_index.shp

of Polygons: 1054

of Matching Images: 1054

Polygon ID: location

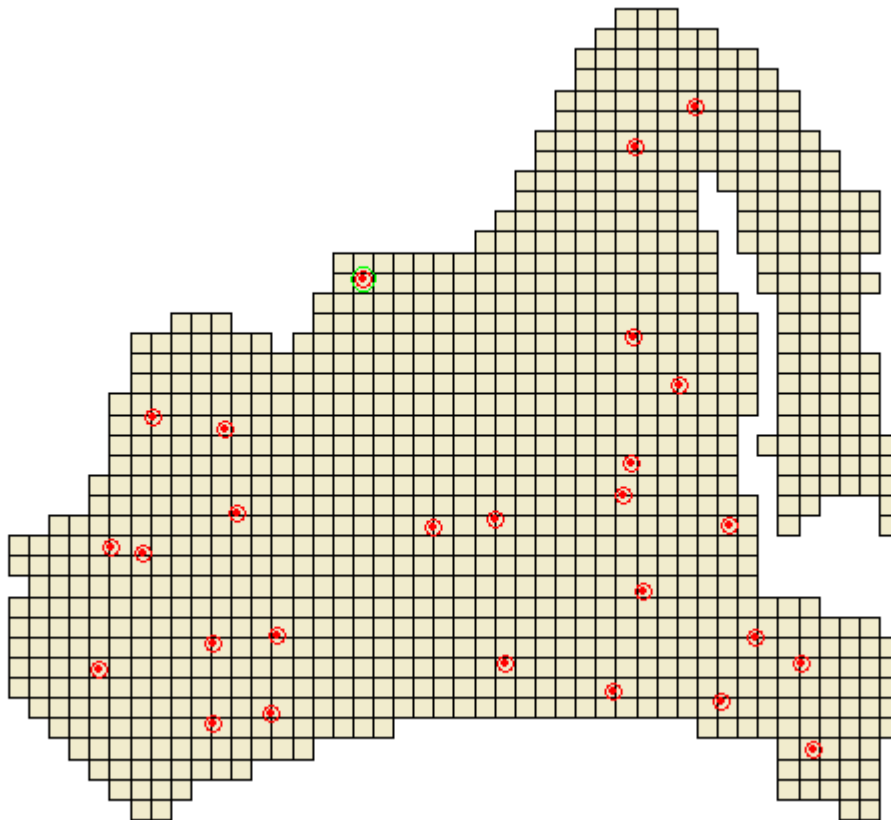
Units: Feet

Image Folder Path: H:\Brunswick2010\Imagery\TIF

Threshold: CE90: 2.127

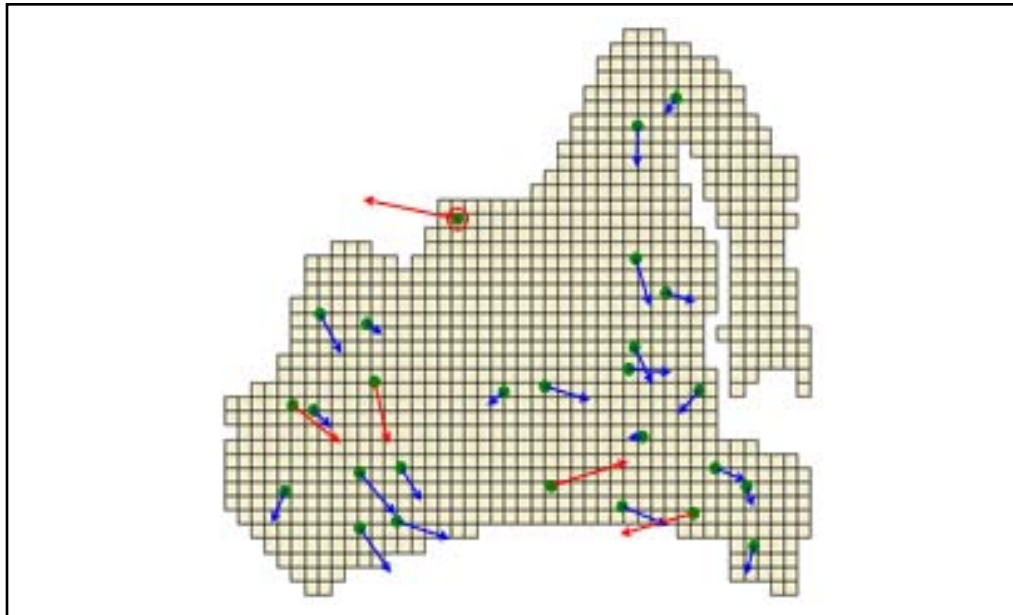
Scaling Used: 1:150

Tiled-Image Area



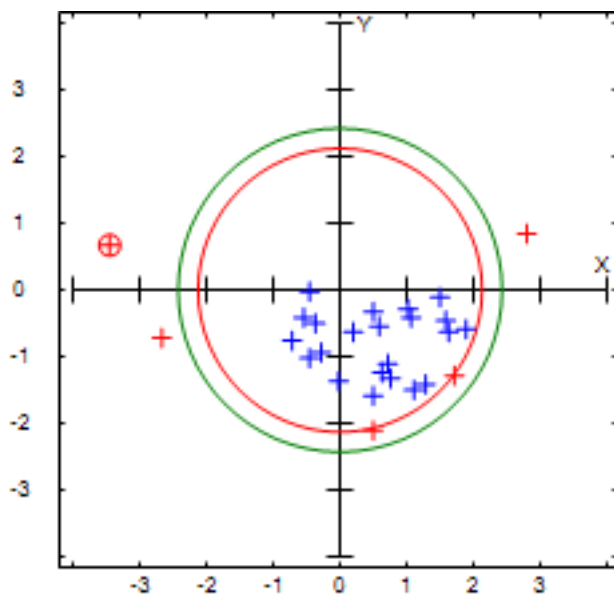


Vector Offset



Scaling Factor: 10000

Circular Error



Error Statistics

Min ΔX :	-3.451	Min ΔY :	-2.105	SX:	1.321
Max ΔX :	2.799	Max ΔY :	0.846	SY:	0.661
Mean ΔX :	0.408	Mean ΔY :	-0.731	SH:	0.991
Skew ΔX :	-1.18	Skew ΔY :	0.39		
RmseX:	1.359	RmseY:	0.977	RmseH:	1.674
SRMSE H:	0.191				
CE 90:	2.127	CE 95:	2.426	CI:	0.374
No. Observations:	27				
Horiz. Bias:	0.837		NSSDA:	2.859	