



---

## Project Information

Prepared By: Steve Kaufman

Project Name: E911

Sensor Info: na

Sensor Resolution: 0.5

Vendor Name: Floodplain

Date of Aquisition: Start: 4/6/2011 Finish: 4/6/2011

---

## Metadata Information

Index File Name: Alamance2010\_index.shp

# of Polygons: 526

# of Matching Images: 526

Polygon ID: location

Units: Feet

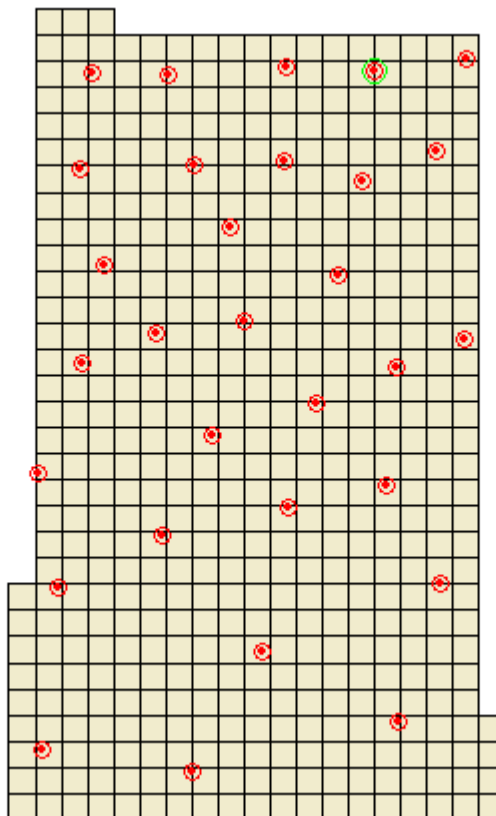
Image Folder Path: H:\Alamance2010\Imagery\TIF

Threshold: CE90: 1.214

Scaling Used: 1:150

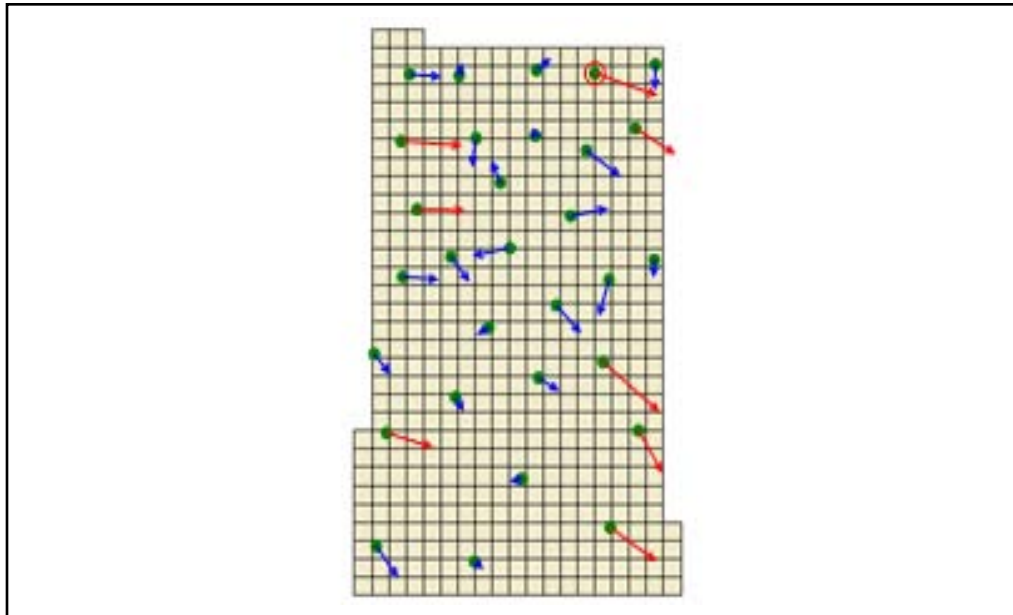
---

## Tiled-Image Area



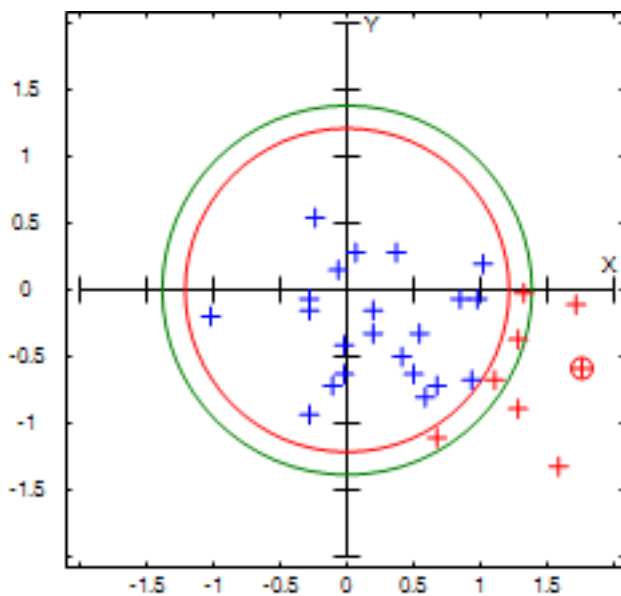


### Vector Offset



Scaling Factor: 10000

### Circular Error



### Error Statistics

Min $\Delta X$ :	-1.02	Min $\Delta Y$ :	-1.324	SX:	0.687
Max $\Delta X$ :	1.758	Max $\Delta Y$ :	0.543	SY:	0.444
Mean $\Delta X$ :	0.524	Mean $\Delta Y$ :	-0.366	SH:	0.566
Skew $\Delta X$ :	0.002	Skew $\Delta Y$ :	-0.048		
RmseX:	0.855	RmseY:	0.57	RmseH:	1.027
SRMSE H:	0.103				
CE 90:	1.214	CE 95:	1.384	CI:	0.202
No. Observations:	30				
Horiz. Bias:	0.639		NSSDA:	1.743	