VFR Flight Rules (See and Avoid) Above 2000'AGL Report in MSL

AIRSPACE DECONFLICTION PLAN

Tier 2

10,(' MSL
Or a y FAA

Fixed Wing Imagery/UAS
Operate at an altitude appropriate for ideal Imagery Assessment & Analysis equipment parameters

5000'-9,000' MSL
Assigned by FAA

Non-SAR Fixed Wing Media/VIP/Admin

2000' – 4000' MSL
Assigned by FAA

Fixed Wing SAR Ops
(C 130/Civil Air Patrol, Manned Recon/Assessment Acft)

East: 3000' - 3999' AGL

West: 2000' – 2999' AGL

1500' – 2000' AGL

Buffer Zone – Safety deconfliction between Fixed Wing and Rotor Wing Aircraft

Tier 1

100 GL



NON-SAR Rotor Wing
LEO/VIP/Admin/IAA

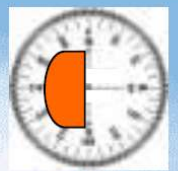

East: 1000' - 1200' AGL

West: 1300' – 1500' AGL

500' – 1000' AGL



Helo SAR Transition Altitude
(Rescued Persons Movement)

East: 900' AGL

West: 600'AGL

SFC – 500' AGL

Helo SAR Ops / MEDEVAC OPS
Counter Clockwise Flow