



Project Information

Prepared By: Steve Kaufman

Project Name: E911

Sensor Info: na

Sensor Resolution: 0.5

Vendor Name: Floodplain

Date of Aquisition: Start: 3/9/2011 Finish: 3/9/2011

Metadata Information

Index File Name: Bladen2010_index.shp

of Polygons: 1088

of Matching Images: 1088

Polygon ID: location

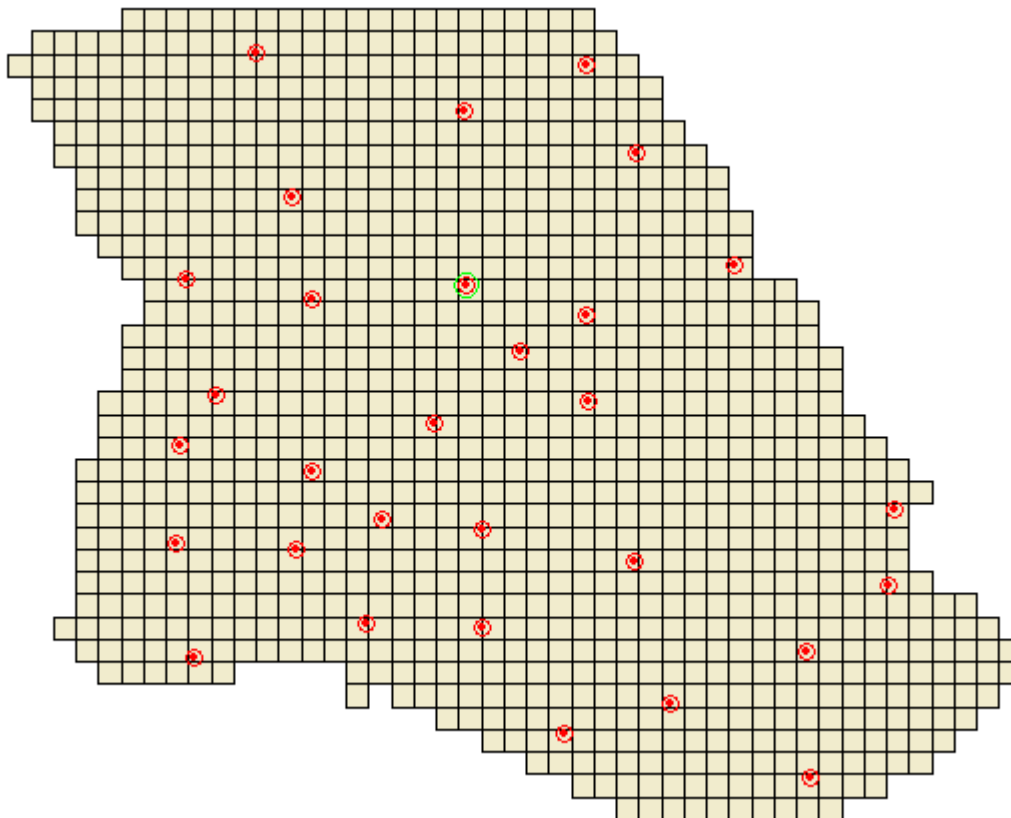
Units: Feet

Image Folder Path: H:\Bladen2010\Imagery\TIF

Threshold: CE90: 4.391

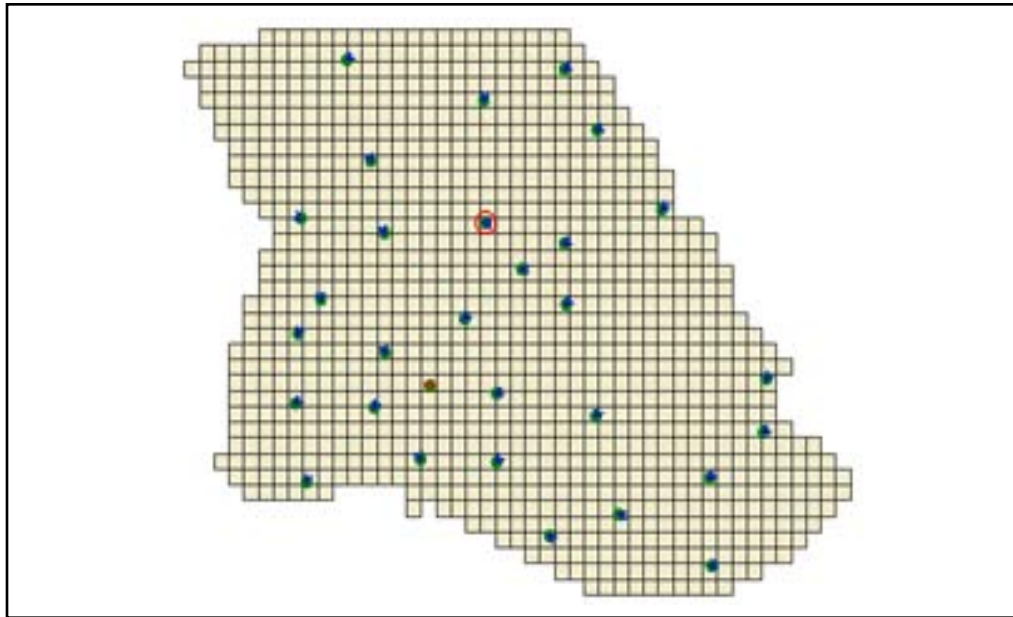
Scaling Used: 1:150

Tiled-Image Area



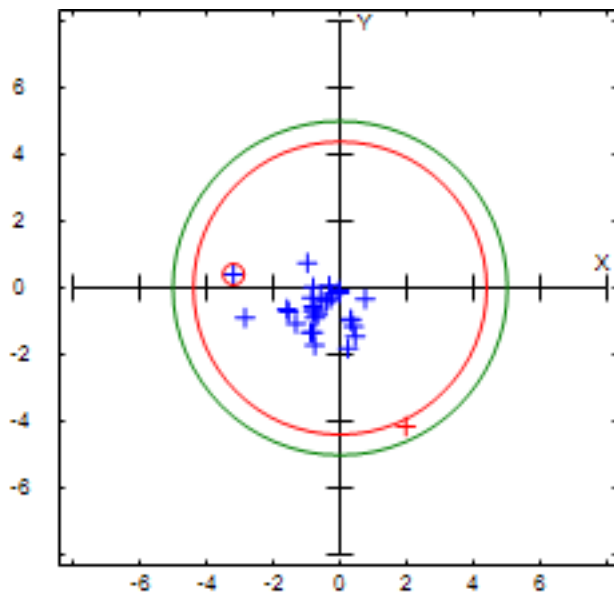


Vector Offset



Scaling Factor: 200

Circular Error



Error Statistics

Min ΔX :	-3.19	Min ΔY :	-4.145	SX:	1.98
Max ΔX :	1.975	Max ΔY :	0.76	SY:	2.112
Mean ΔX :	-0.558	Mean ΔY :	-0.751	SH:	2.046
Skew ΔX :	-0.379	Skew ΔY :	-1.941		
RmseX:	1.125	RmseY:	1.14	RmseH:	1.602
SRMSE H:	0.374				
CE 90:	4.391	CE 95:	5.008	CI:	0.732
No. Observations:	30				
Horiz. Bias:	0.936		NSSDA:	2.772	